

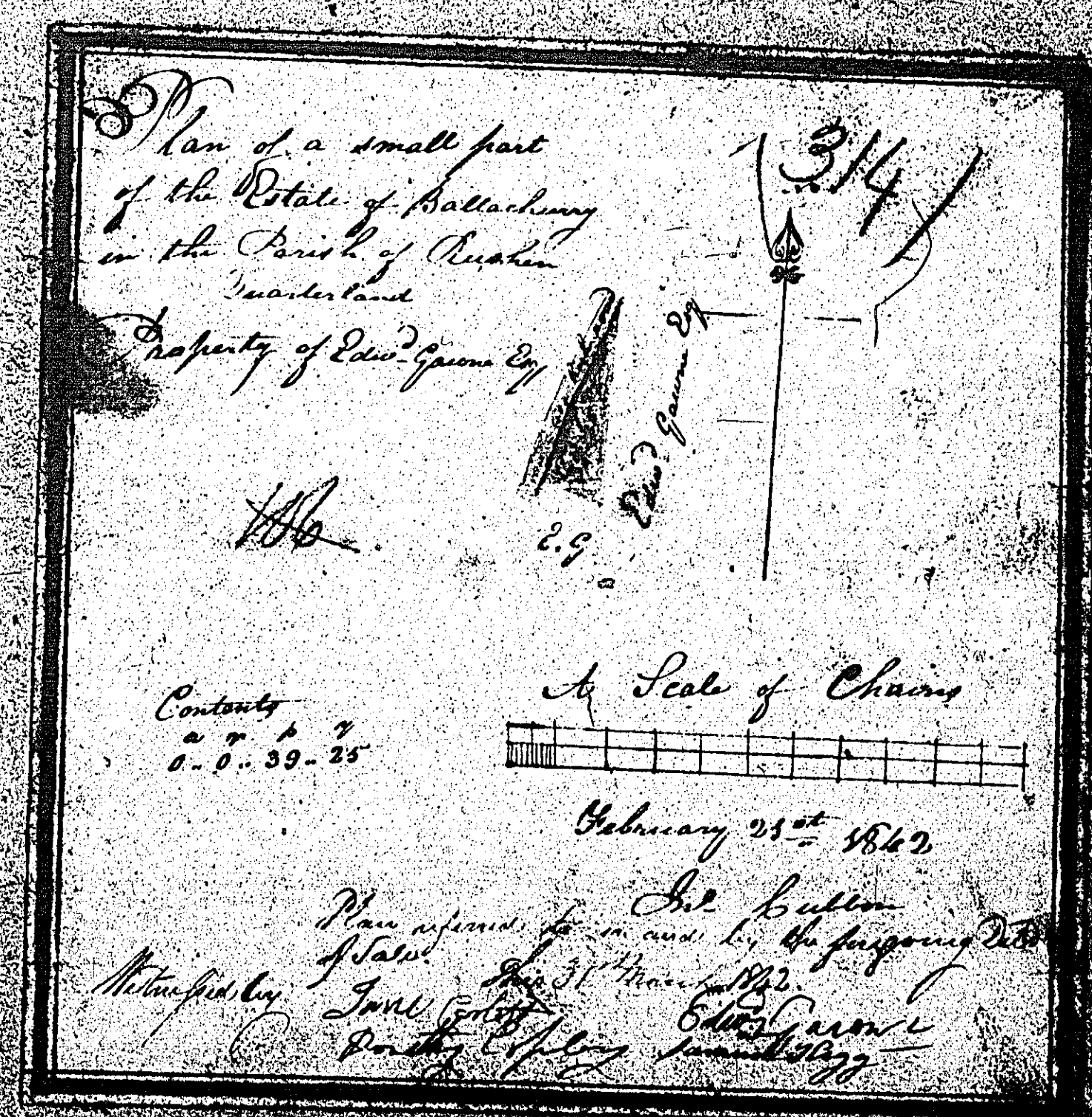

ISLE OF MAN GOVERNMENT: GENERAL REGISTRY

ASYLUM PLANS: PARISH OF RUSHEN

1:23

313 Original monotone

314 Original coloured, faint



ISLE OF MAN GOVERNMENT: GENERAL REGISTRY

ASYLUM PLANS: PARISH OF RUSHEN

Original coloured (decorative)

1:23

frame 1 of 2

Plan of Balla Curry  
and part of Balla Gaune  
in the Parish of Rushen  
the property of  
Thomas Gaune Esq<sup>r</sup>  
1843

no	B. Gaune	S. Gaune	B. Curry	Str. at
1	3	2	5	6 2 10
2				8 0 30
3				2 0 1
4	10	1	17	
5	0	3	25	10 1 2
6				0 1 8
7				0 1 34
8				0 3 14
9				4 1 23
10				3 2 2
11				15 0 31
12	7	3	23	1 3 22
13				2 1 3
14				1 0 37
15				2 3 36
16				4 0 27
17				1 0 9
18				3 1 37
19				3 3 4
20				5 1 17
21				5 2 16
22				3 1 23
23				3 3 18
24				4 0 30
25				2 3 14
26				0 2 22
27				5 1 36
28	22	3	24	5 1 36
29	5	1	36	5 20 128 2 3



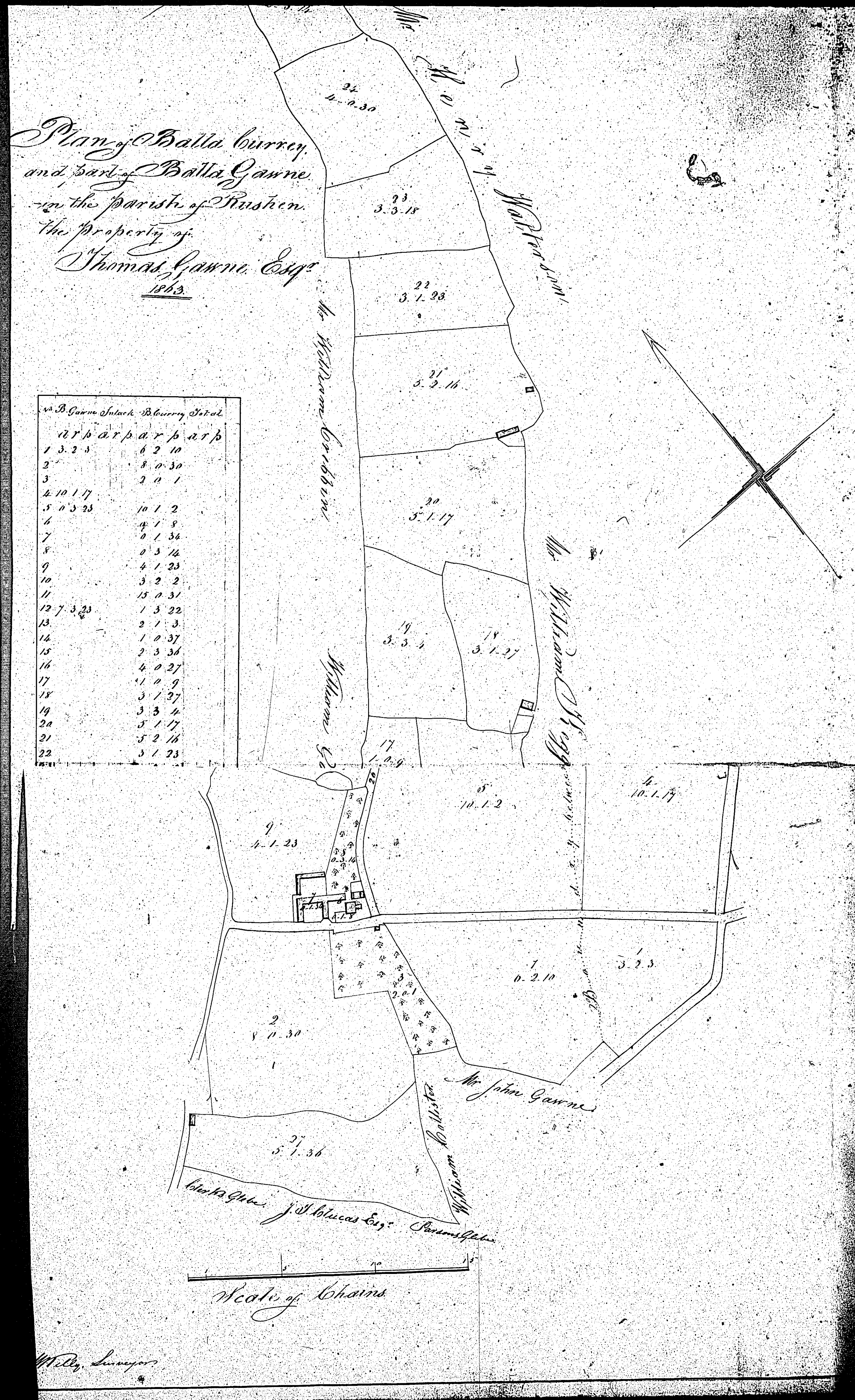
ISLE OF MAN GOVERNMENT: GENERAL REGISTRY

ASYLUM PLANS: PARISH OF RUSHEN

Original coloured (decorative)

1:23

frame 2 of 2

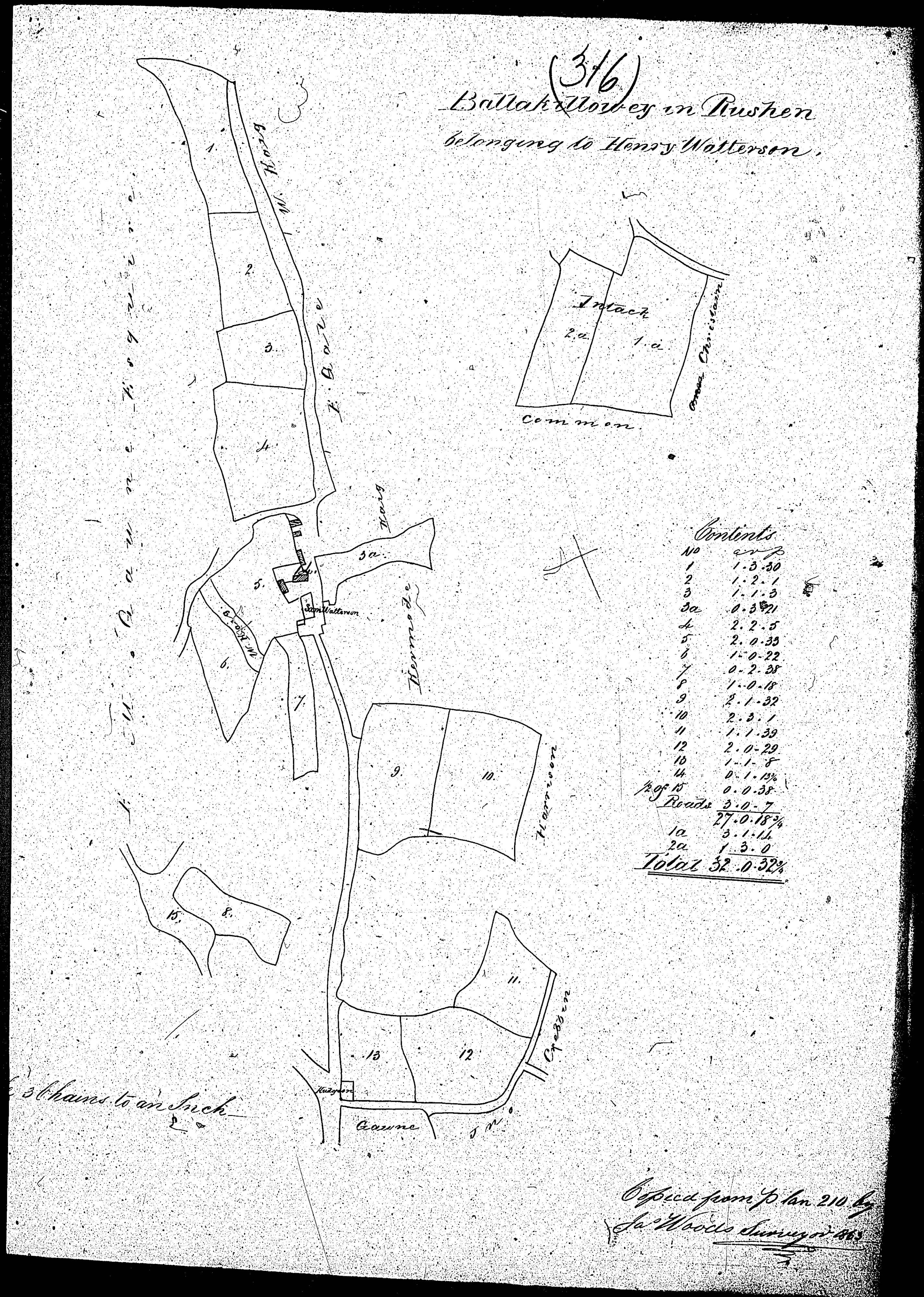


ISLE OF MAN GOVERNMENT: GENERAL REGISTRY

ASYLUM PLANS: PARISH OF RUSHEN

Original monotone

1:23



ISLE OF MAN GOVERNMENT: GENERAL REGISTRY

ASYLUM PLANS: PARISH OF RUSHEN

Original monotone

1:23


*Ballafellowey in Rushen  
belonging to Mr. Wm Haig*

317

*Contents*

No	1	2	3	4	5	6	7	8	9	10	11	12	13	14	15	16	Total
	1.1.8	3.1.44	0.0.0	2.3.19 1/2	2.2.33 1/2	0.1.17	0.3.5	1.1.23	2.1.28	2.1.12	1.1.18	1.0.16	1.1.31	0.2.14	0.0.5	0.0.38	22.1.0 1/4

*Private Plots 0-2-5*  
*Public Plots 1-1-11*  
*26.0.16 1/4*



*Scale 2 chains to an Inch.*

*Copied from plan 110 by  
Wm. Haig*

ISLE OF MAN GOVERNMENT: GENERAL REGISTRY

ASYLUM PLANS: PARISH OF RUSHEN

Originals monotone

1:23

