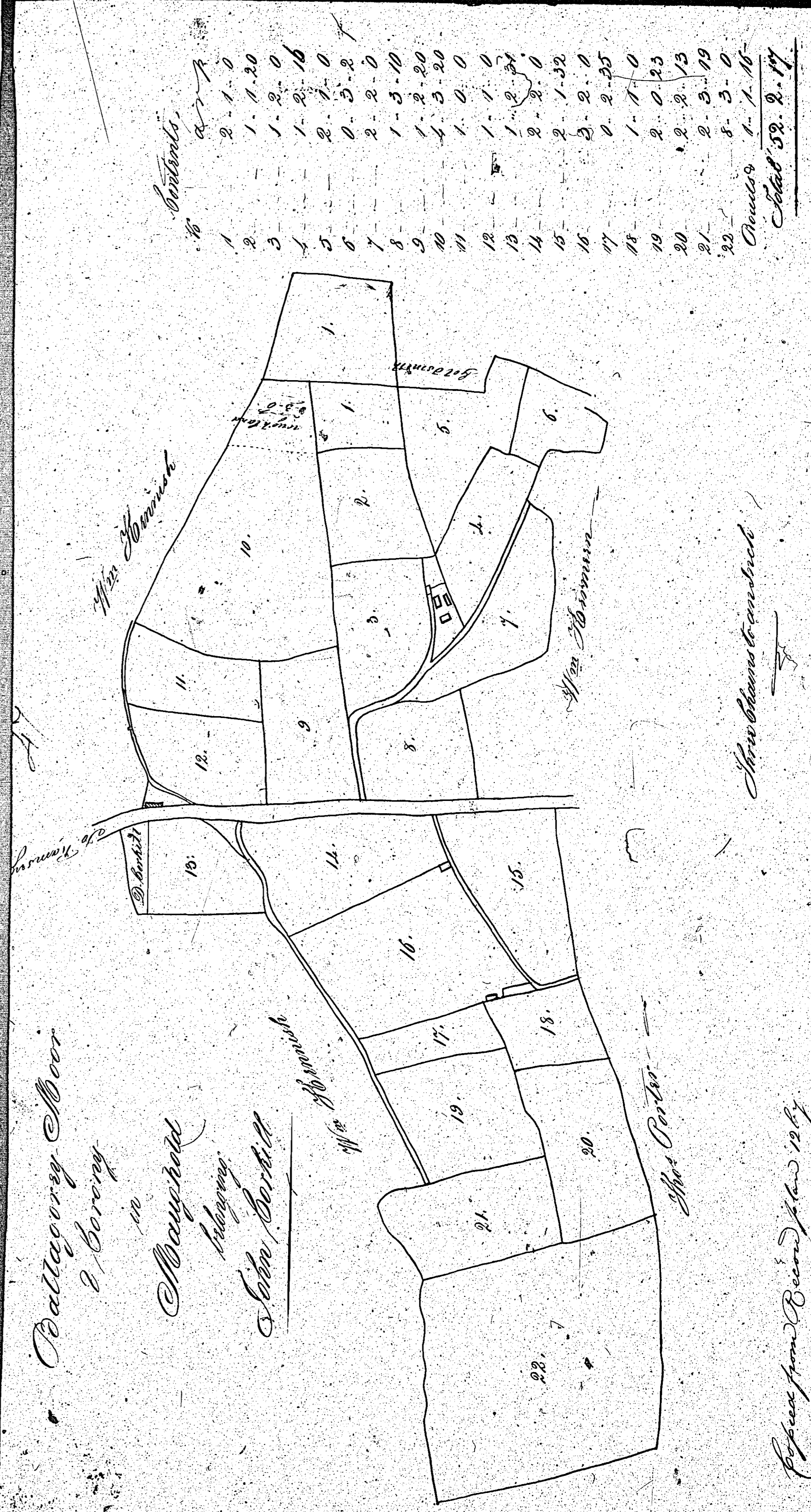


ISLE OF MAN GOVERNMENT: GENERAL REGISTRY

ASYLUM PLANS: PARISH OF MAUGHOLD

Original monotone

1:23



Dallagorey Moor
Maughold

Maughold
John, Curbit

Mrs. Hannon

Mrs. Hannon

Mrs. Porter

Howham's tract

Copy from Record plan 1862
W. Moore 1862

Plot No.	Contents
1	2.1.0
2	1.1.20
3	1.2.0
4	1.2.16
5	2.1.0
6	0.5.2
7	2.2.0
8	1.5.10
9	1.2.20
10	1.5.20
11	1.0.0
12	1.1.0
13	1.2.24
14	2.2.0
15	2.1.32
16	2.2.0
17	0.2.25
18	1.1.0
19	2.0.23
20	1.2.2.13
21	2.3.19
22	3.3.0
23	1.1.16
Total 32.2.17	

ISLE OF MAN GOVERNMENT: GENERAL REGISTRY

ASYLUM PLANS: PARISH OF MAUGHOLD

1:23

- 134 Original monotone
- 135 Original coloured


Corony
in
Maughold
Belonging
to
Dan. Kerr hills

86

0.2.33
J. Woods

3 Chairs to construct *Content. 0.0.39*

J. Woods
Surveyor 1862



Corony

Maughold.

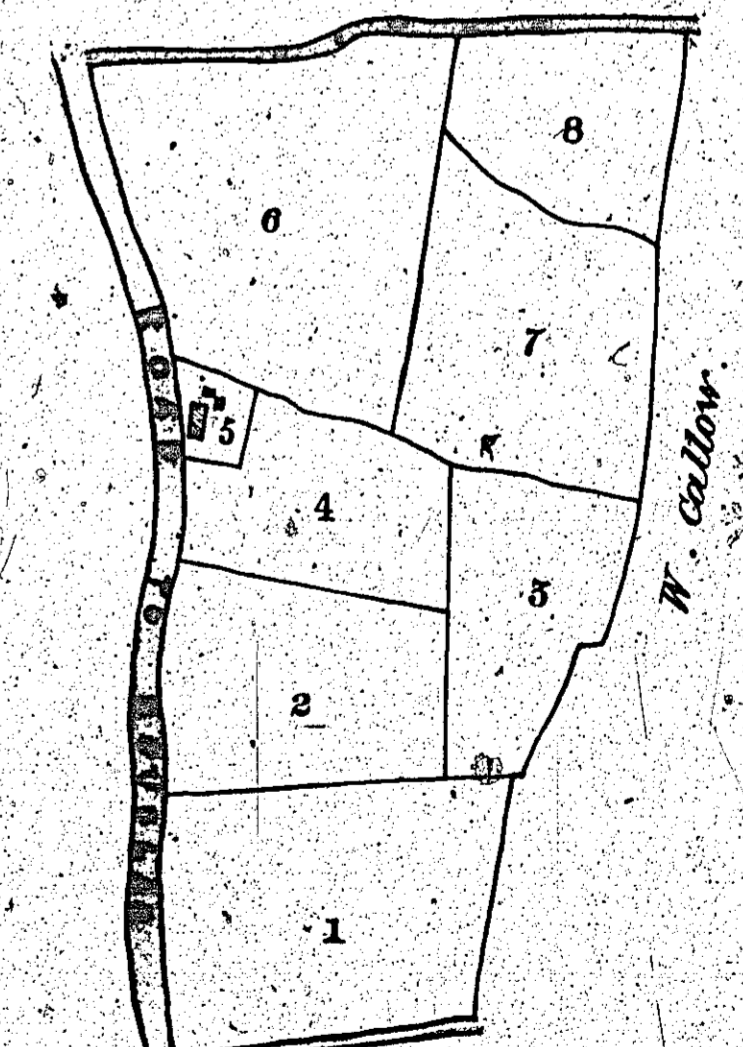
Belonging to
Mr. Jas. Hennish.

Contents

No	a.	r.	p.
1	1.	3.	16
2	1.	1.	0
3	0.	3.	32
4	1.	1.	4
5	0.	0.	24
6	1.	3.	16
7	1.	2.	33
8	0.	3.	33
Total			10.0.2

Chains

Copied from Record Plan 65, by J. Woods.



87

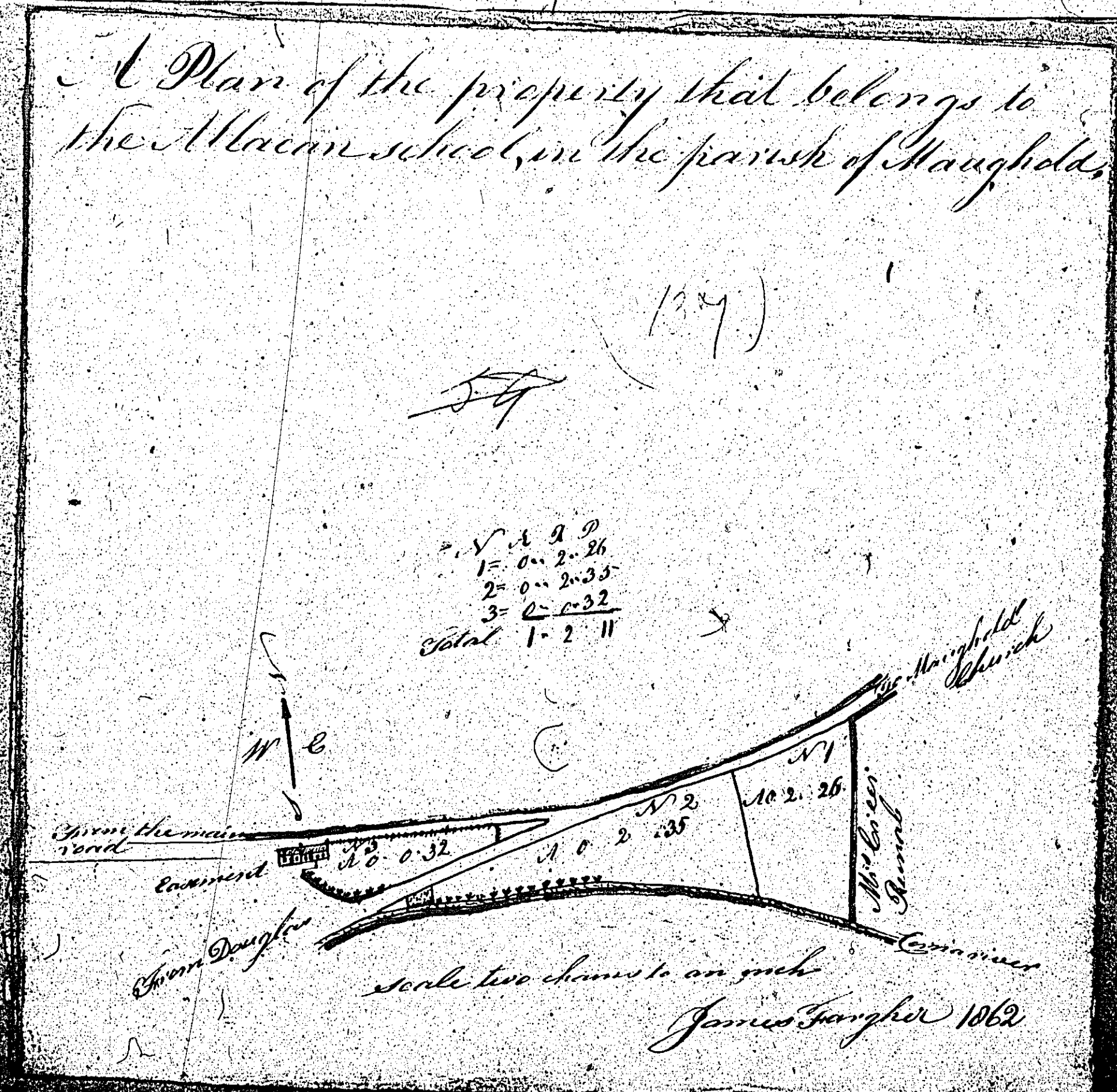
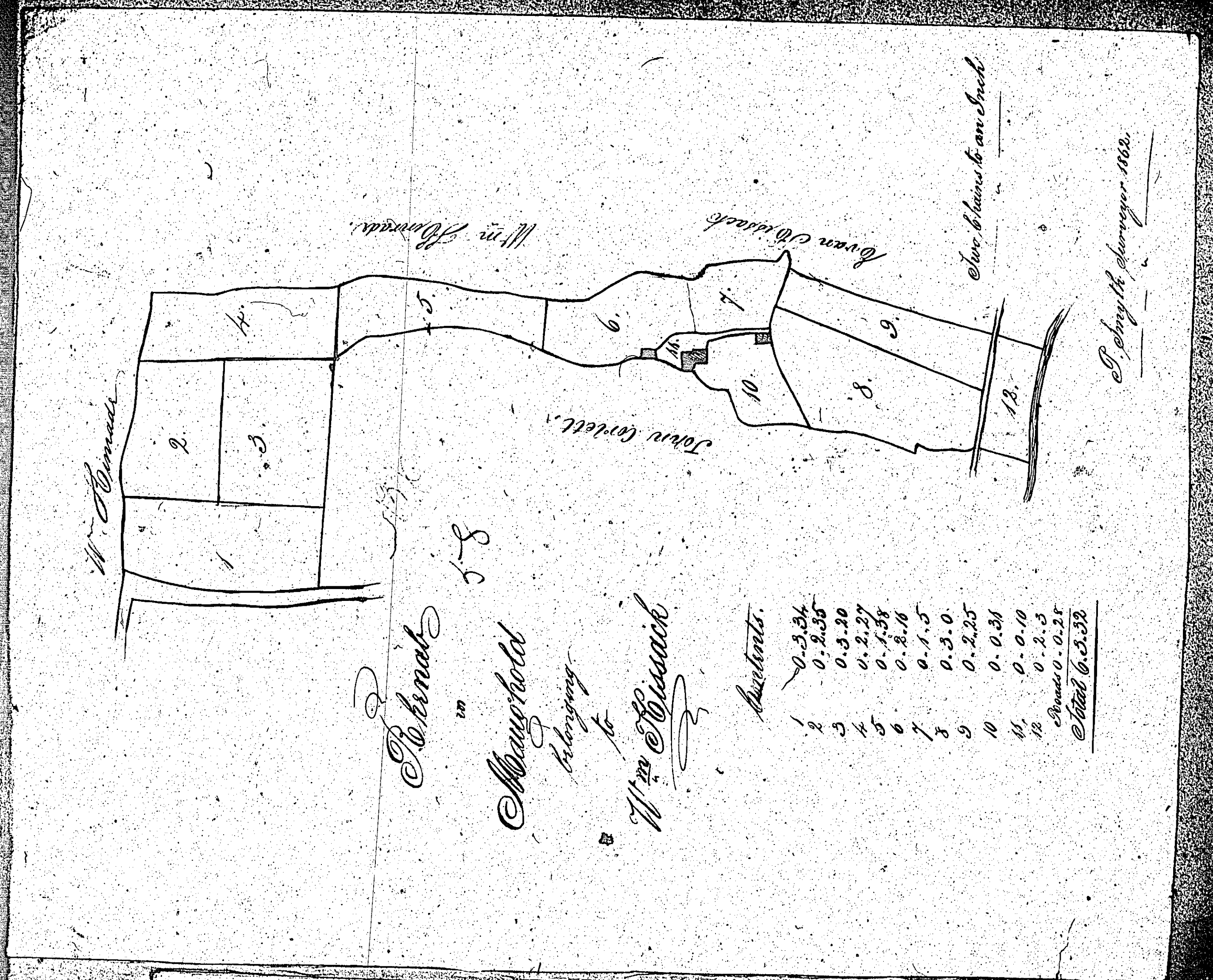
ISLE OF MAN GOVERNMENT: GENERAL REGISTRY

ASYLUM PLANS: PARISH OF MAUGHOLD

1:23

136 Original monotone

137 Original coloured (decorative)



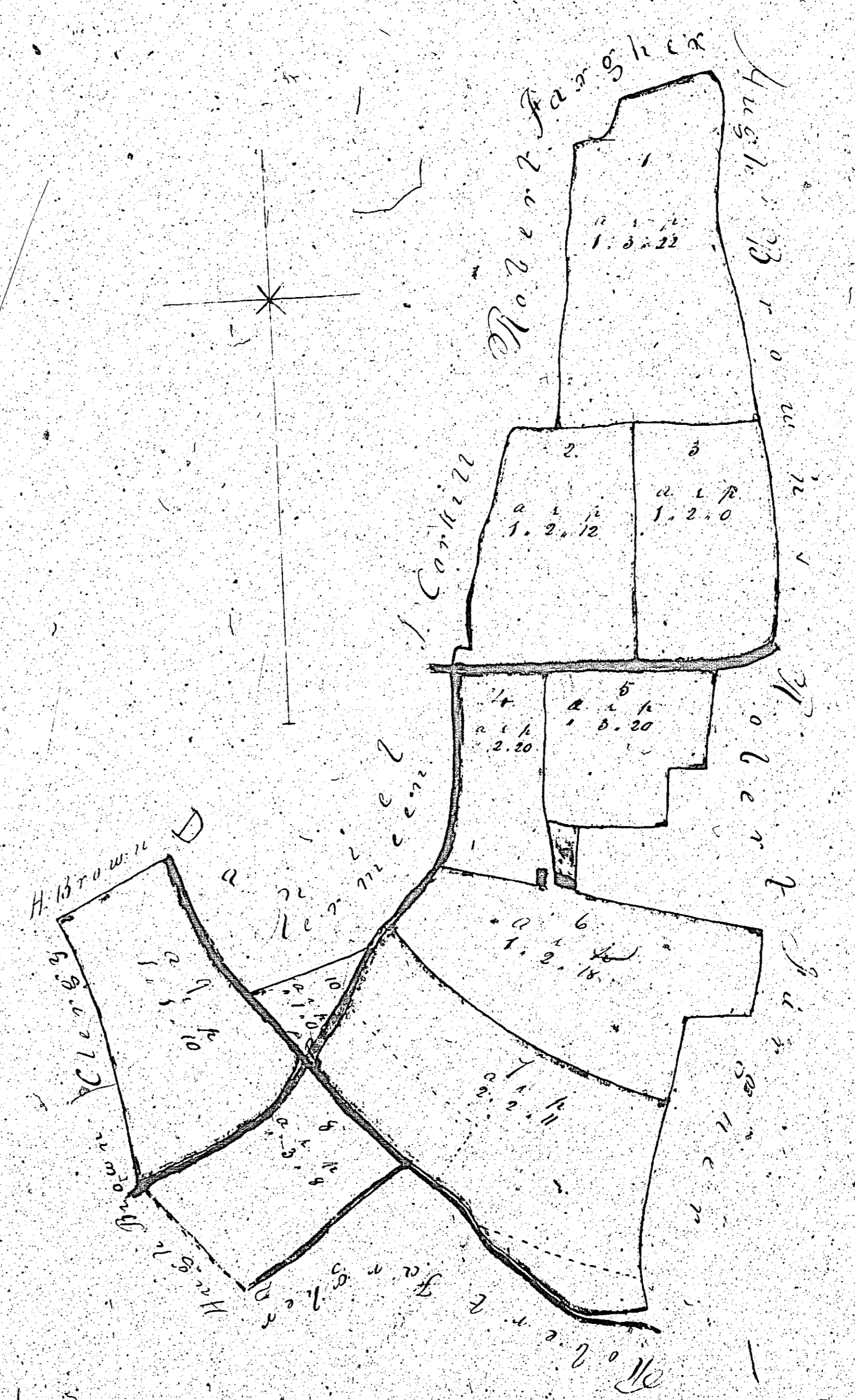
ISLE OF MAN GOVERNMENT: GENERAL REGISTRY

ASYLUM PLANS: PARISH OF MAUGHOLD

Original coloured

1:23

PART OF
Ballagorry Vic
MAUGHOLD
of the Property of
Mr John Missack
1862



Contents

1	1	3
2	1	2
3	1	2
4	1	2
5	1	2
6	1	2
7	1	2
8	1	2
9	1	2
10	1	2
Total	10	20

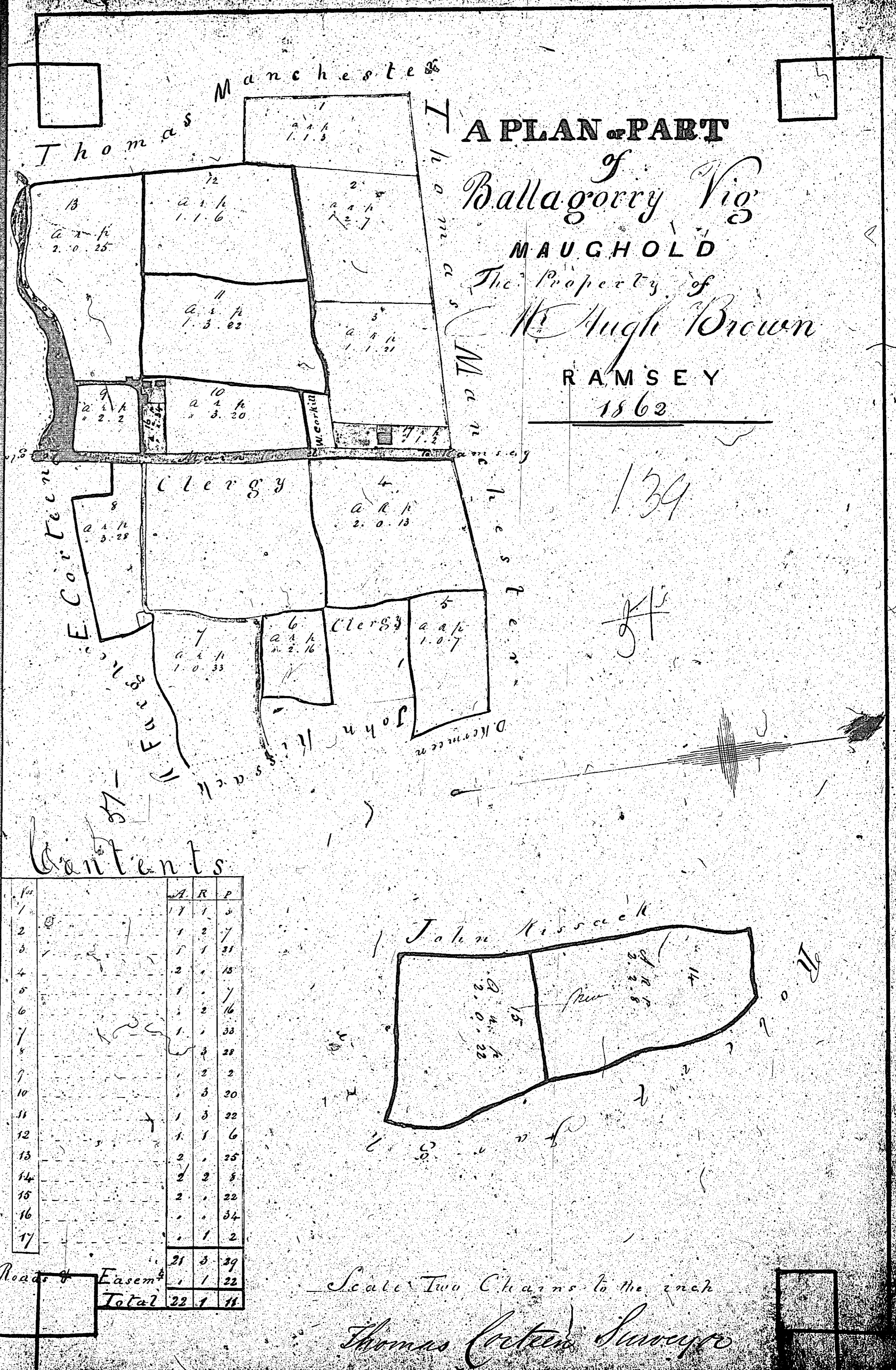
Scale Two Chains in the inch
Thomas Cretten Surveyor

ISLE OF MAN GOVERNMENT: GENERAL REGISTRY

ASYLUM PLANS: PARISH OF MAUGHOLD

Original coloured

1:23



ISLE OF MAN GOVERNMENT: GENERAL REGISTRY

ASYLUM PLANS: PARISH OF MAUGHOLD

Originals coloured

1:23

