

COOLINGIL

IN

MAROWN

THE PROPERTY OF

Thomas Lowley Esq.
1863.

32

Car. Woods
Surveyor 1863.

Conting.

1	11. 3. 53
2	1. 2. 26
3	5. 3. 21
4	8. 2. 15
5	1. 2. 24
6	10. 0. 36
7	24. 2. 19
8	8. 2. 20
9	8. 0. 13
10	5. 2. 2
11	18. 0. 31
12	17. 2. 39
13	4. 2. 29
14	4. 2. 20
15	1. 1. 14
16	2. 2. 11
17	1. 3. 22
18	3. 0. 24
19	1. 1. 16
20	3. 2. 34
21	0. 3. 36
22	3. 0. 38
23	1. 3. 55
24	4. 0. 0
25	2. 2. 16
26	0. 1. 53
27	2. 0. 25
28	0. 1. 10
29	2. 3. 24
30	0. 1. 21
31	0. 2. 31
32	0. 2. 13

Total 117. 5. 13

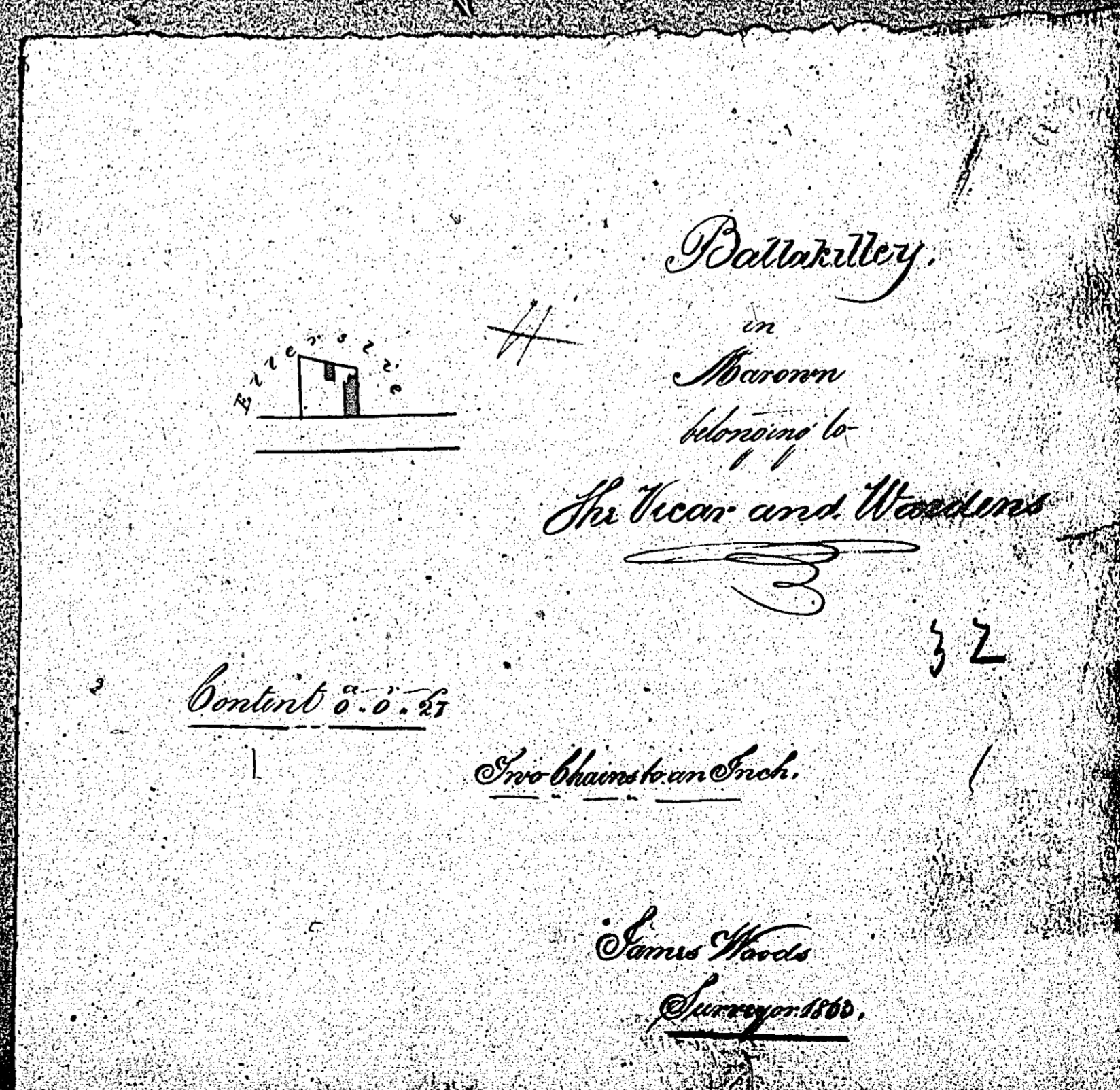
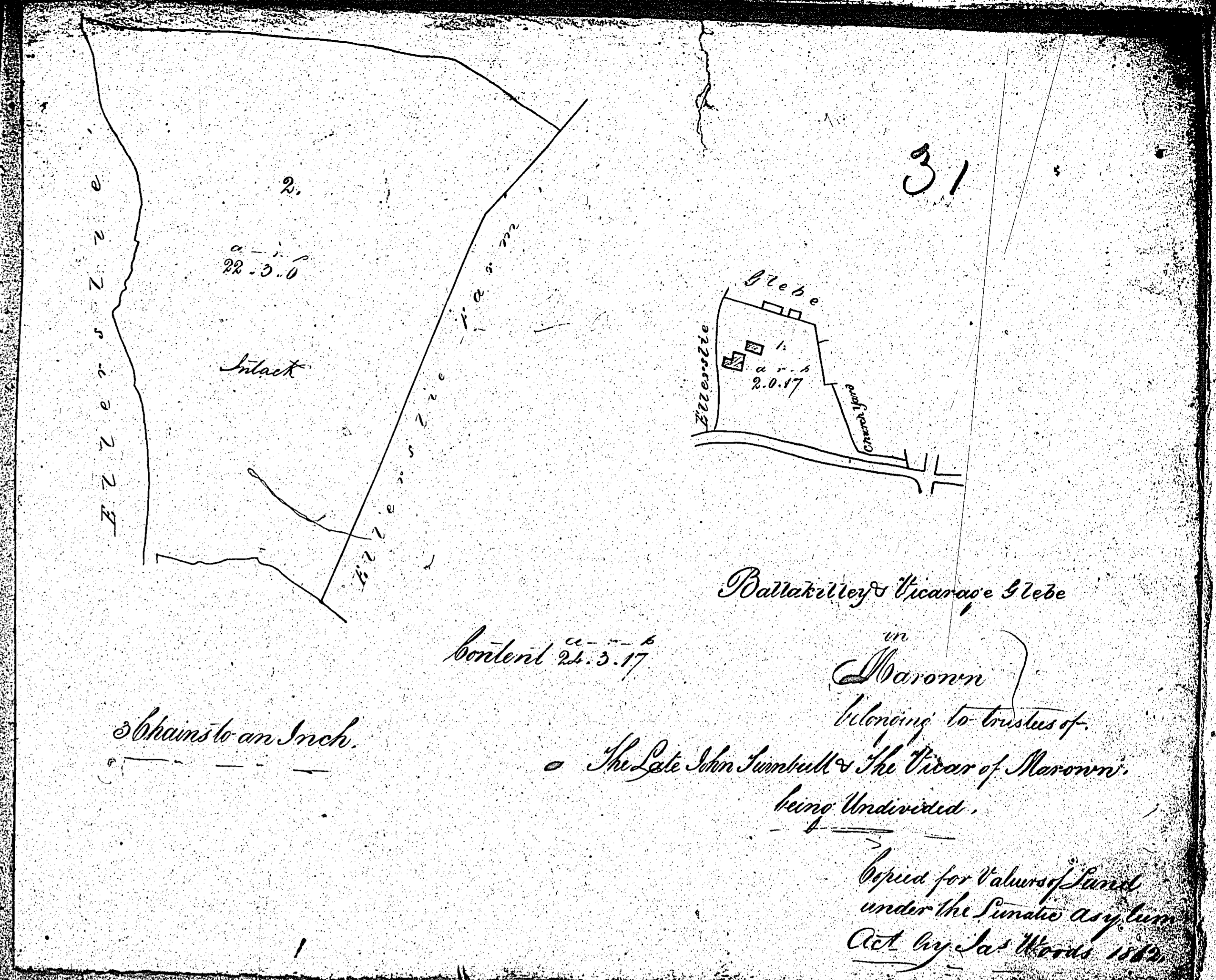
Scale
3 Chains to an Inch.

ISLE OF MAN GOVERNMENT: GENERAL REGISTRY
ASYLUM PLANS: PARISH OF MAROWN

Original monotone

1:23

There is a second plan
 numbered 32
 on the following page



ISLE OF MAN GOVERNMENT: GENERAL REGISTRY

ASYLUM PLANS: PARISH OF MAROWN



Originals monotone

ISLE OF MAN GOVERNMENT: GENERAL REGISTRY

ASYLUM PLANS: PARISH OF MAROWN

Originals monotone

1:23



ISLE OF MAN GOVERNMENT: GENERAL REGISTRY

ASYLUM PLANS: PARISH OF MAROWN

Original coloured

1:23

PHAN

CLOSE NI OAR

of the estate of

THE DATIVE DONALD CAMERON

situate in

MIRIK MAROWN

Isle of Man

Conveyed by Deed of Gift dated 9th Dec 1916

R E F I R E T H N O I E

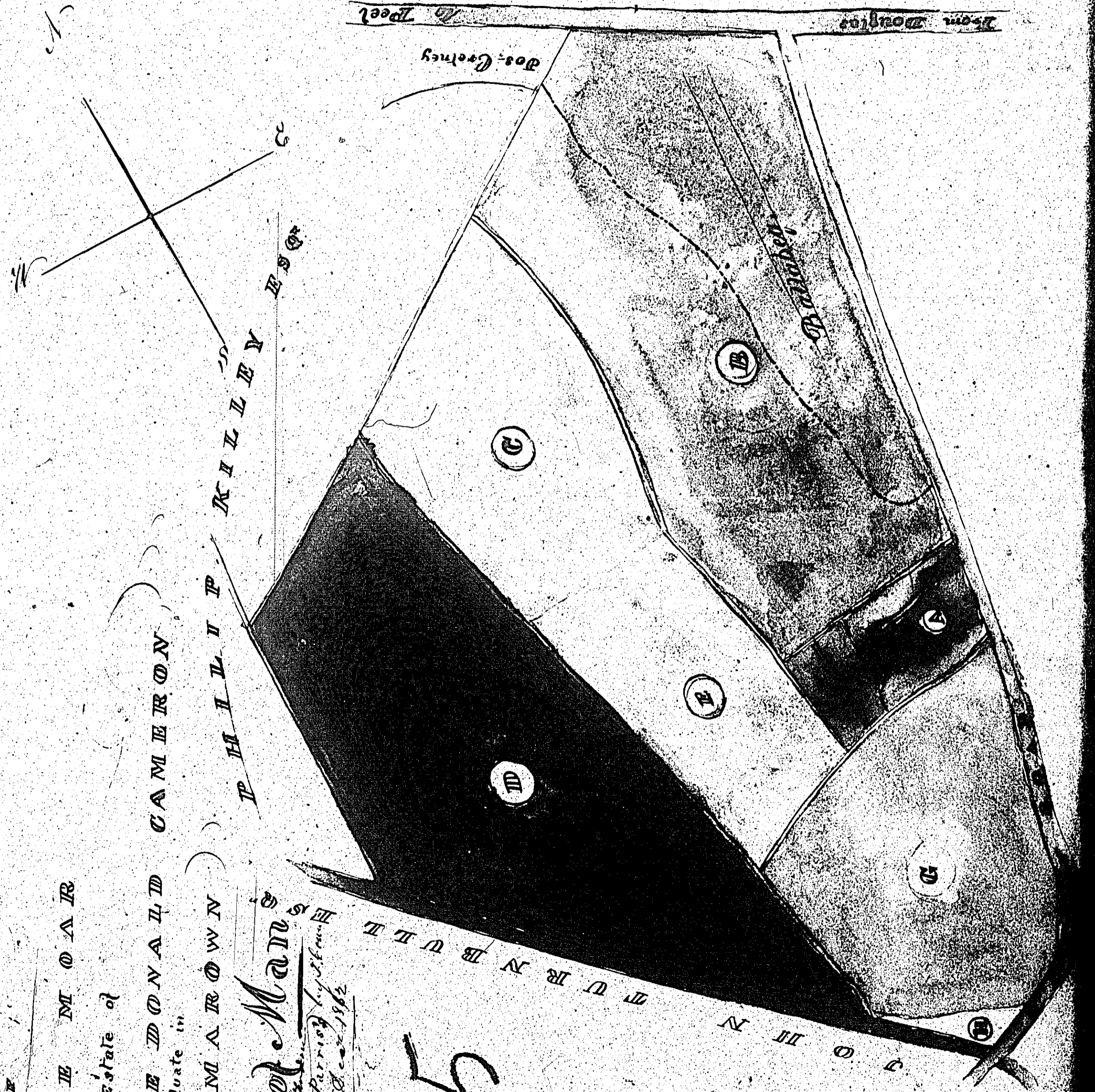
Contents

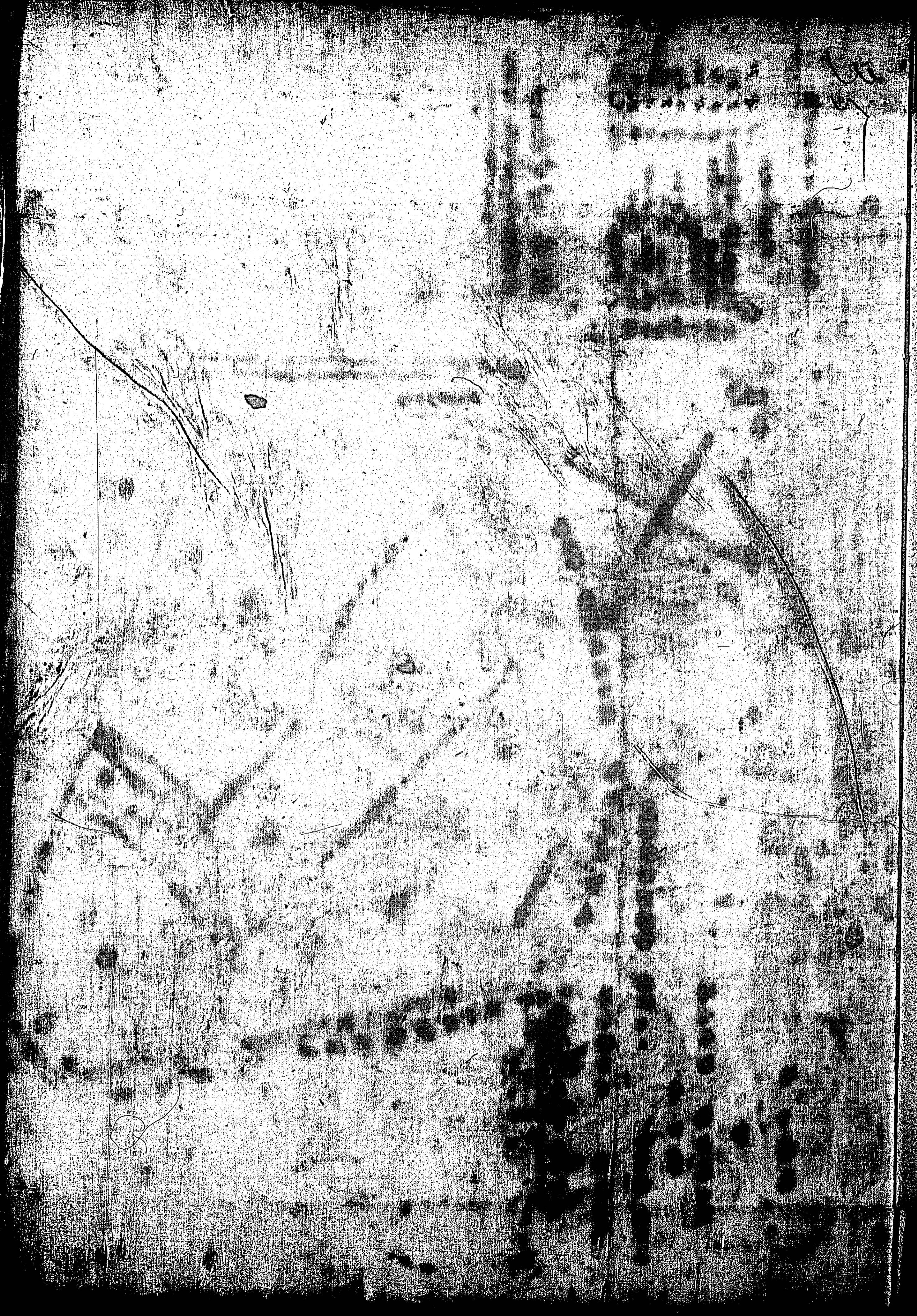
A	House	2	27
B	Highway	5	1. 22
C	Bank	2	0 20
D	River	4	0 25
E	Middle Field	1	2 6
G	The Three Acres	3	0 0
H	Waste $\frac{1}{2}$ Acre	0	0 20
	Total	17	0 0

Scale of Chains

3 Statute Chains to one inch

Dalby's Millenale 2.0.0 Perlas B.

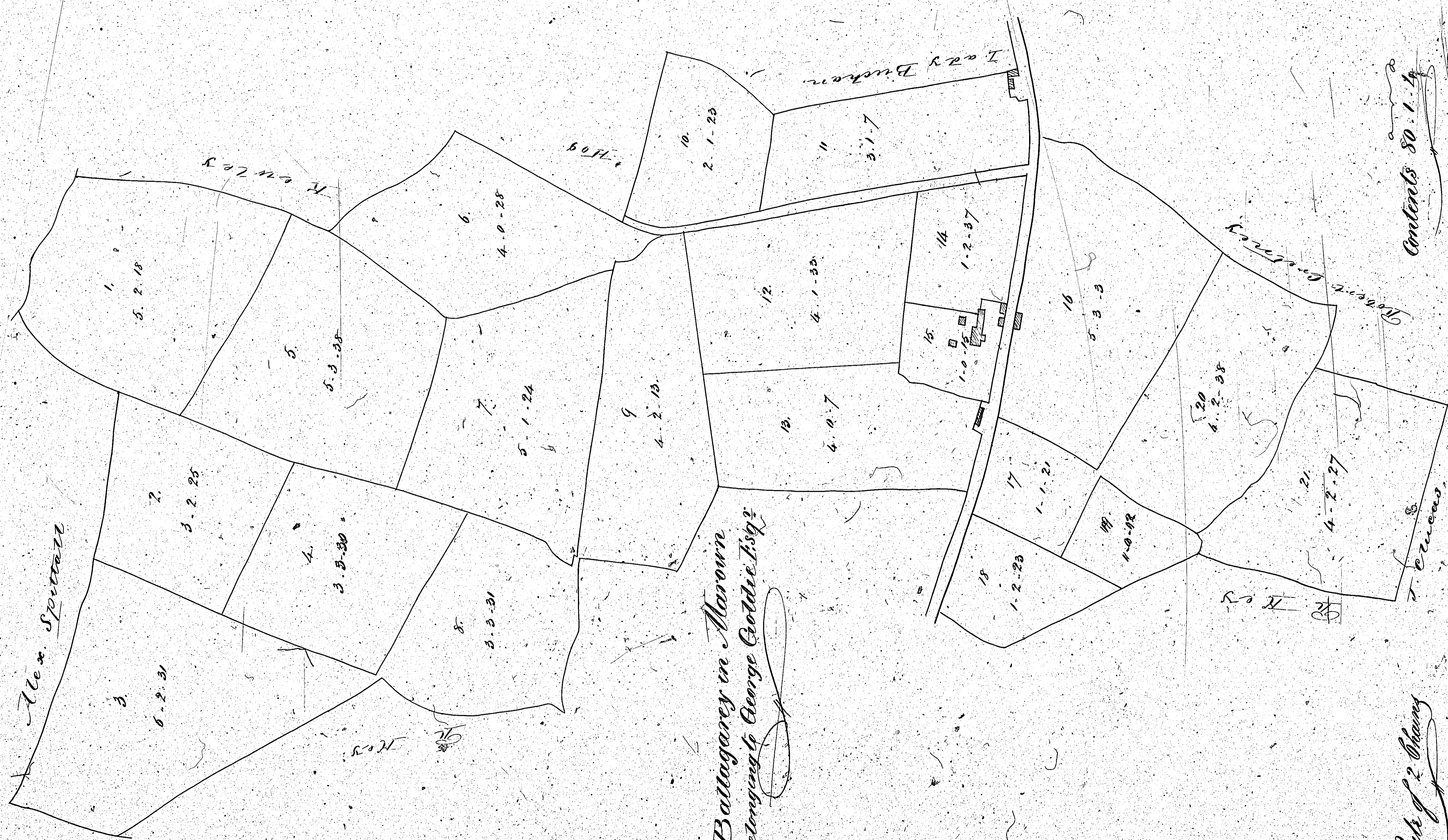




36

The following plan
is not numbered
but 36 is
pencilled on the back

2



Contracts 50.1.14

*Copied from Plan 554
The Works showing 17-1882*

John & Mary

ISLE OF MAN GOVERNMENT: GENERAL REGISTRY

ASYLUM PLANS: PARISH OF MAROWN

Original monotone

1:23