

ISLE OF MAN GOVERNMENT: GENERAL REGISTRY

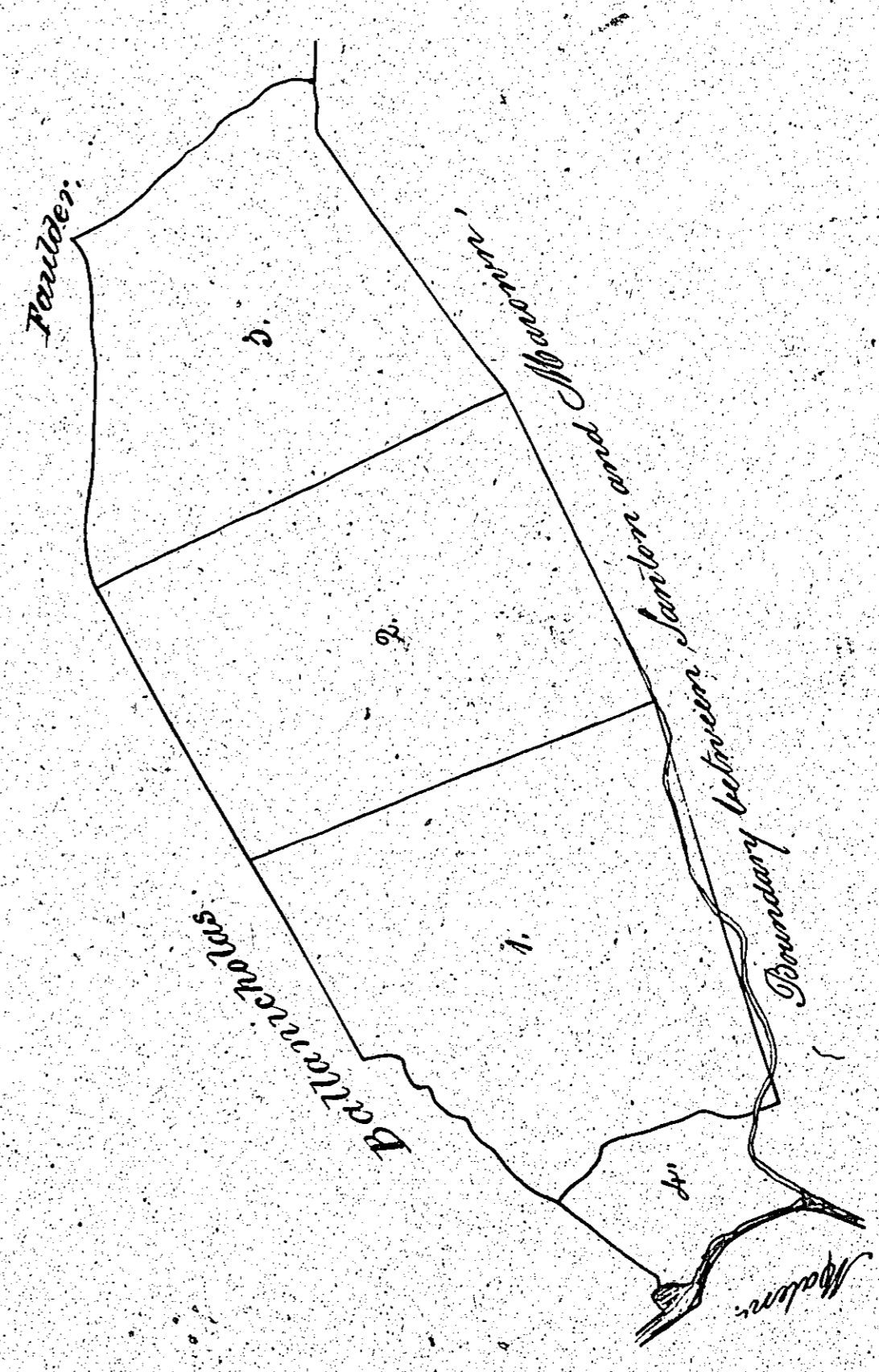
ASYLUM PLANS: PARISH OF MAROWN

Original monotone

1:23

13

*HP*



*Intack*  
*in*  
*Marown*  
*belonging to*  
*Oliver Aubrey.*

*Acres*

No	Acres
1	5.1.30
2	5.0.22
3	4.2.0
4	0.3.24
<b>Total</b>	<b>15.3.36</b>

*Scale 3 chains to an Inch*


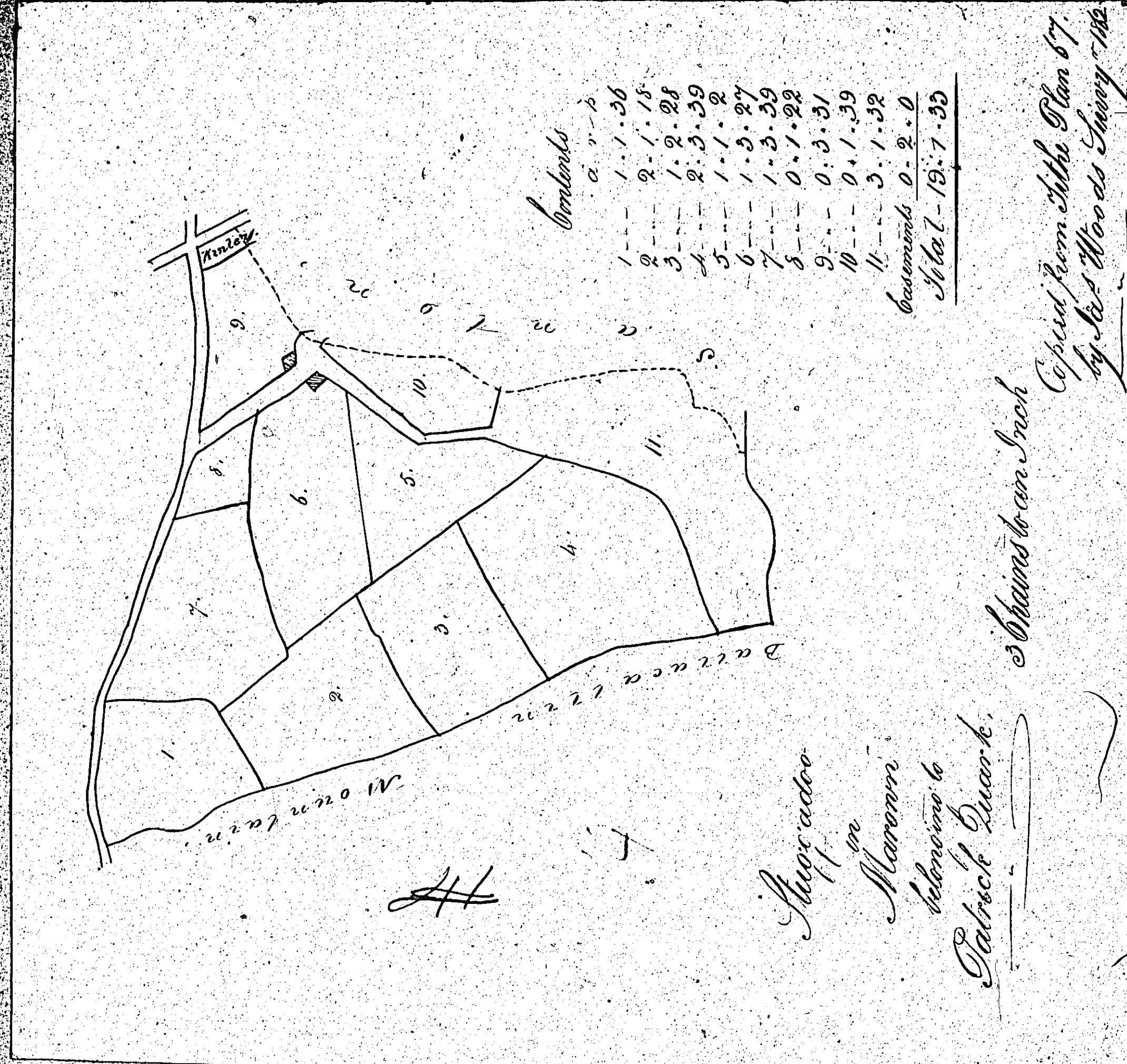
*Prepared from the Title Plan 59*  
*by Jas. Woods Surveyor 1865.*

ISLE OF MAN GOVERNMENT: GENERAL REGISTRY

ASYLUM PLANS: PARISH OF JURBY

1:23

- 14 Original monotone
- 15 Original coloured, marked

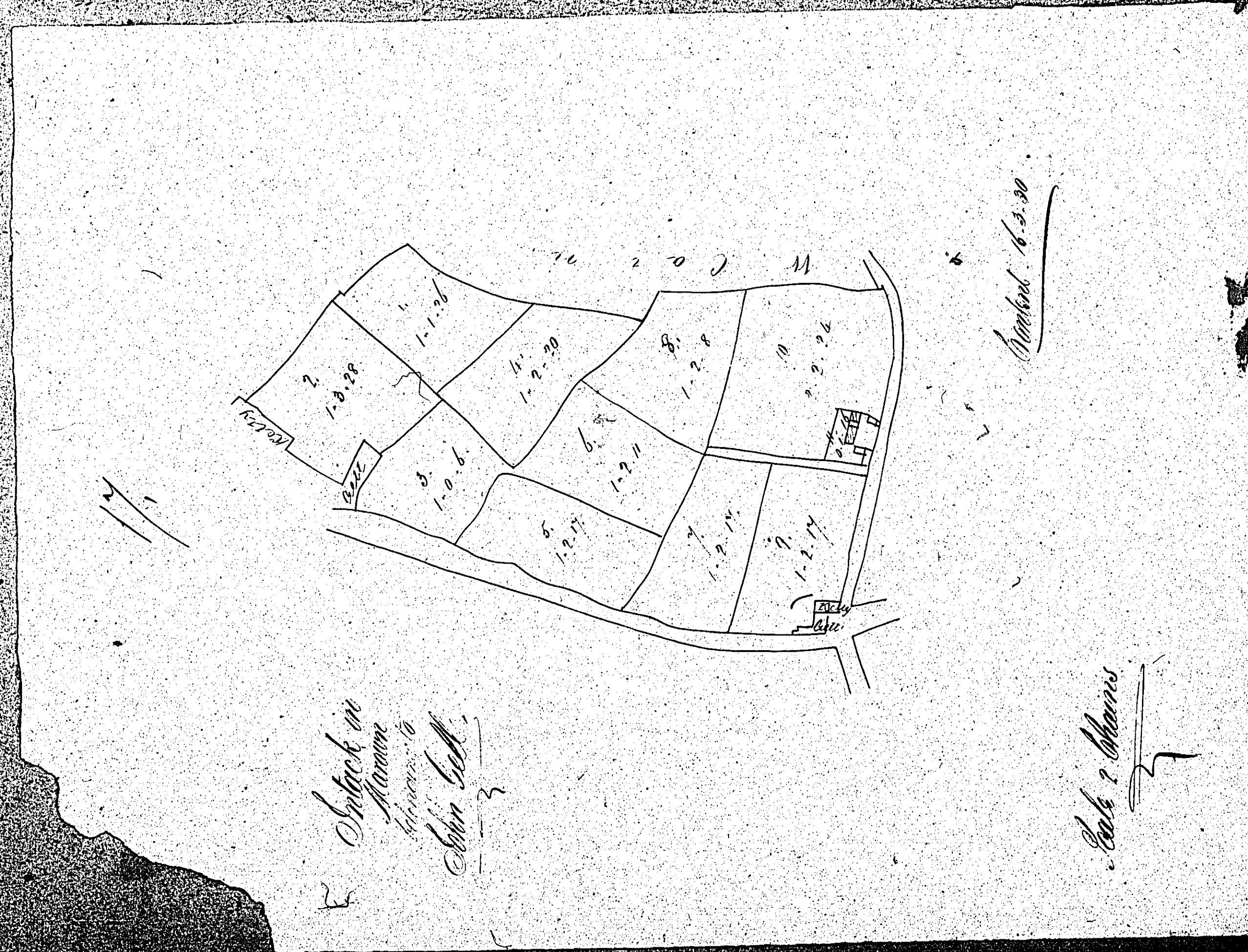
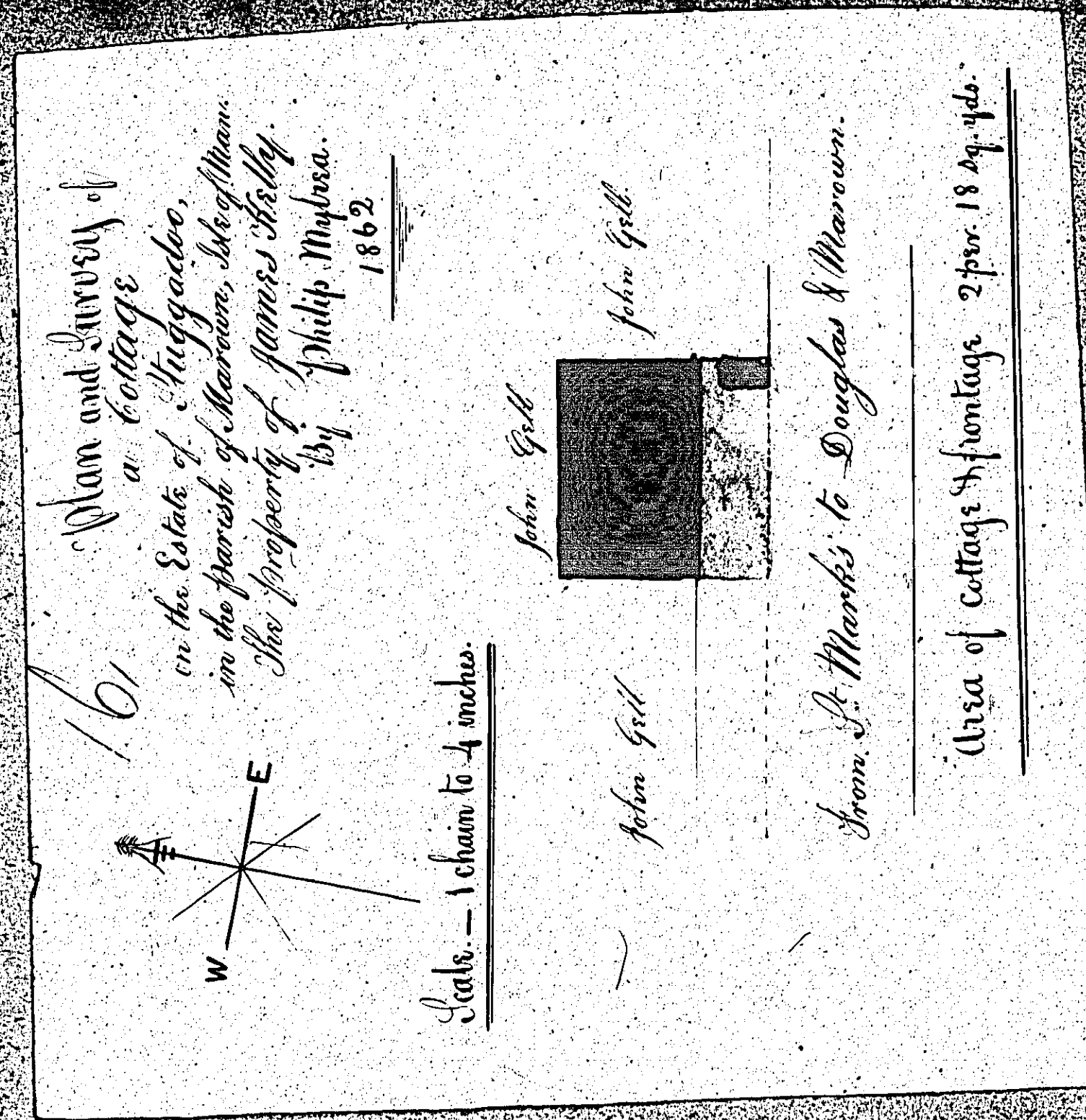


ISLE OF MAN GOVERNMENT: GENERAL REGISTRY

ASYLUM PLANS: PARISH OF MAROWN

- 16 Original coloured
- 17 Original monotone

1:23



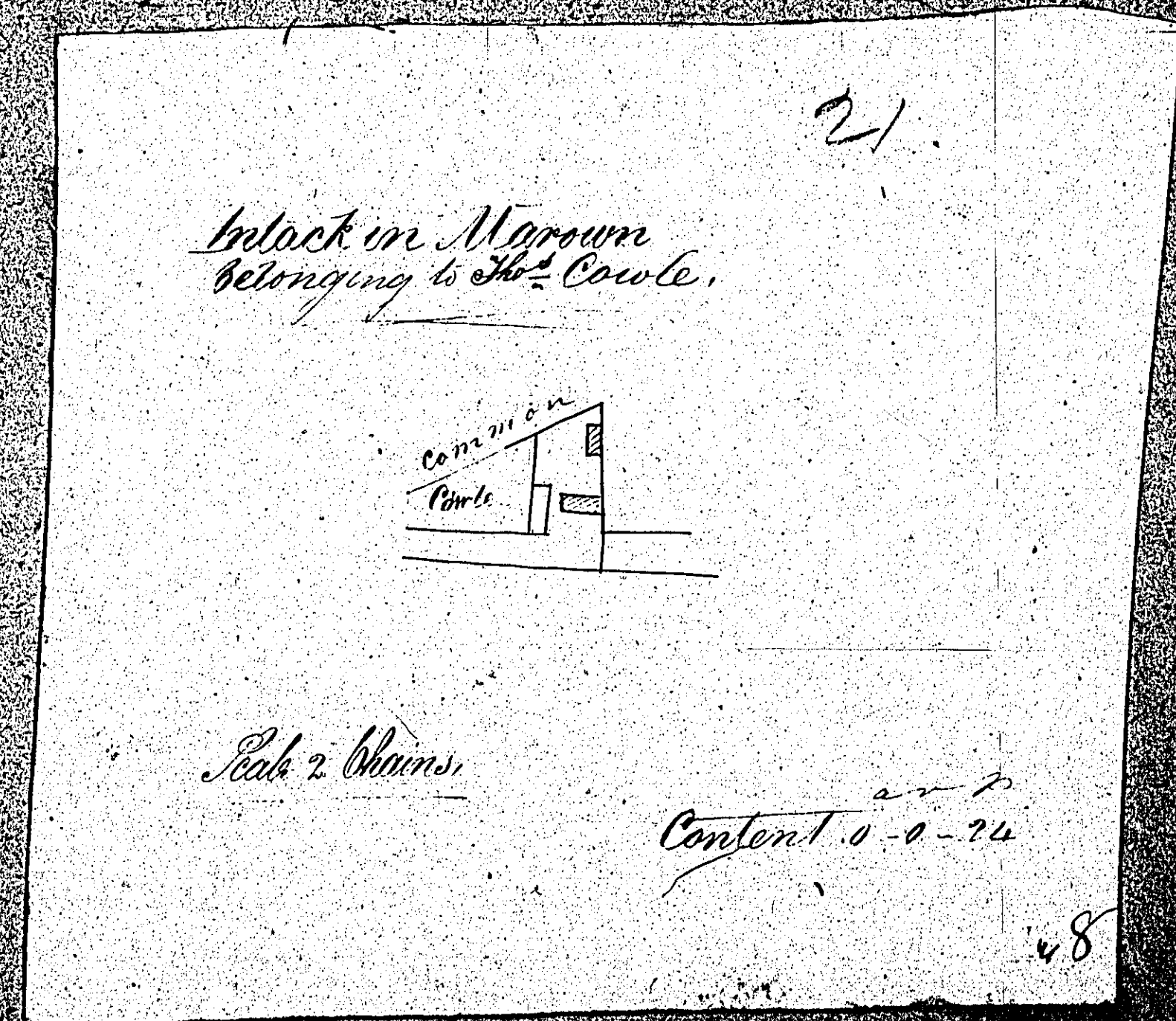



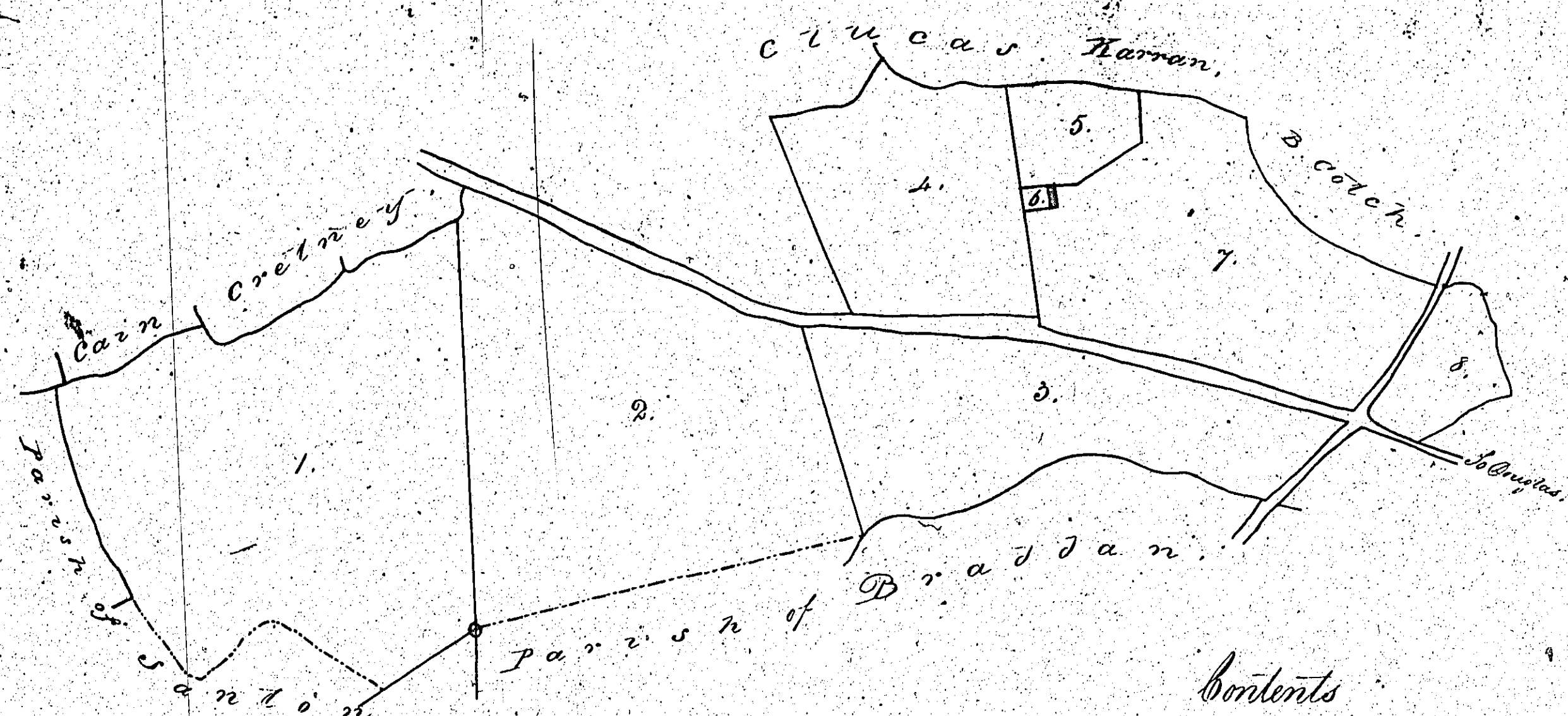
ISLE OF MAN GOVERNMENT: GENERAL REGISTRY

ASYLUM PLANS: PARISH OF MAROWN

Originals monotone

1:23





Mount Murray  
in  
Marown  
belonging to  
Lieutenant Colonel Murray

6 Chains to an Inch

Contents

1	32. 0. 0
2	29. 2. 30
3	16. 3. 6
4	12. 2. 17
5	2. 2. 36
6 & 7	18. 2. 8
8	3. 0. 20
Total	115. 1. 37

Copied from J. Davis Survey for  
Values of Land under the Land Act  
Act by James Woods Surveyor 1862

22

ISLE OF MAN GOVERNMENT: GENERAL REGISTRY

ASYLUM PLANS: PARISH OF MAROWN

Originals monotone

1:23

Mount Murray  
in  
Marown  
belonging to  
James Gelling

6 Chains to an Inch

Content 1. 0. 10

Copied from J. Davis Survey  
by J. Woods  
Surveyor 1862

23