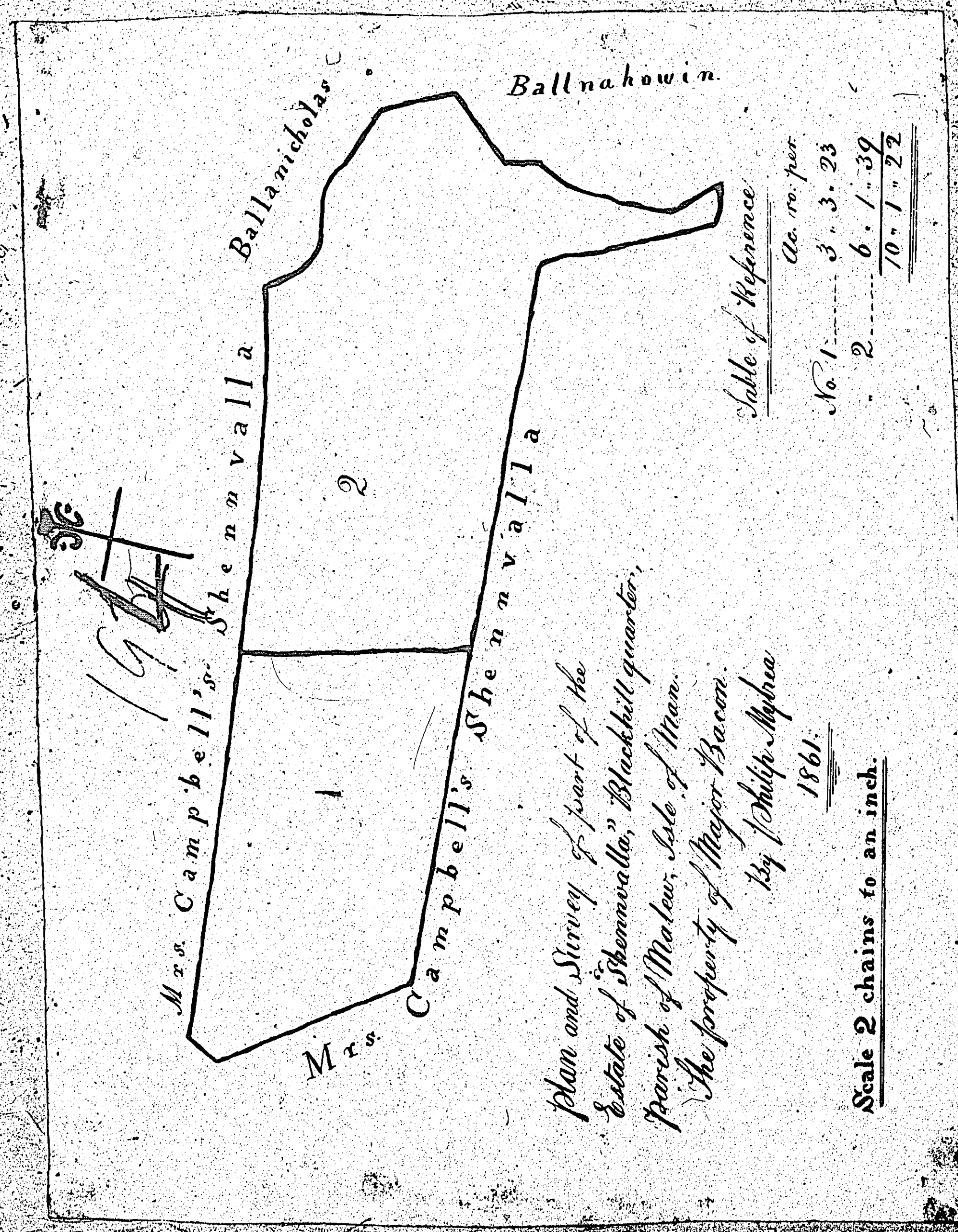


ISLE OF MAN GOVERNMENT: GENERAL REGISTRY
 ASYLUM PLANS: PARISH OF MALEW

Original coloured (decorative)

1:23

Smallwood's Entrance

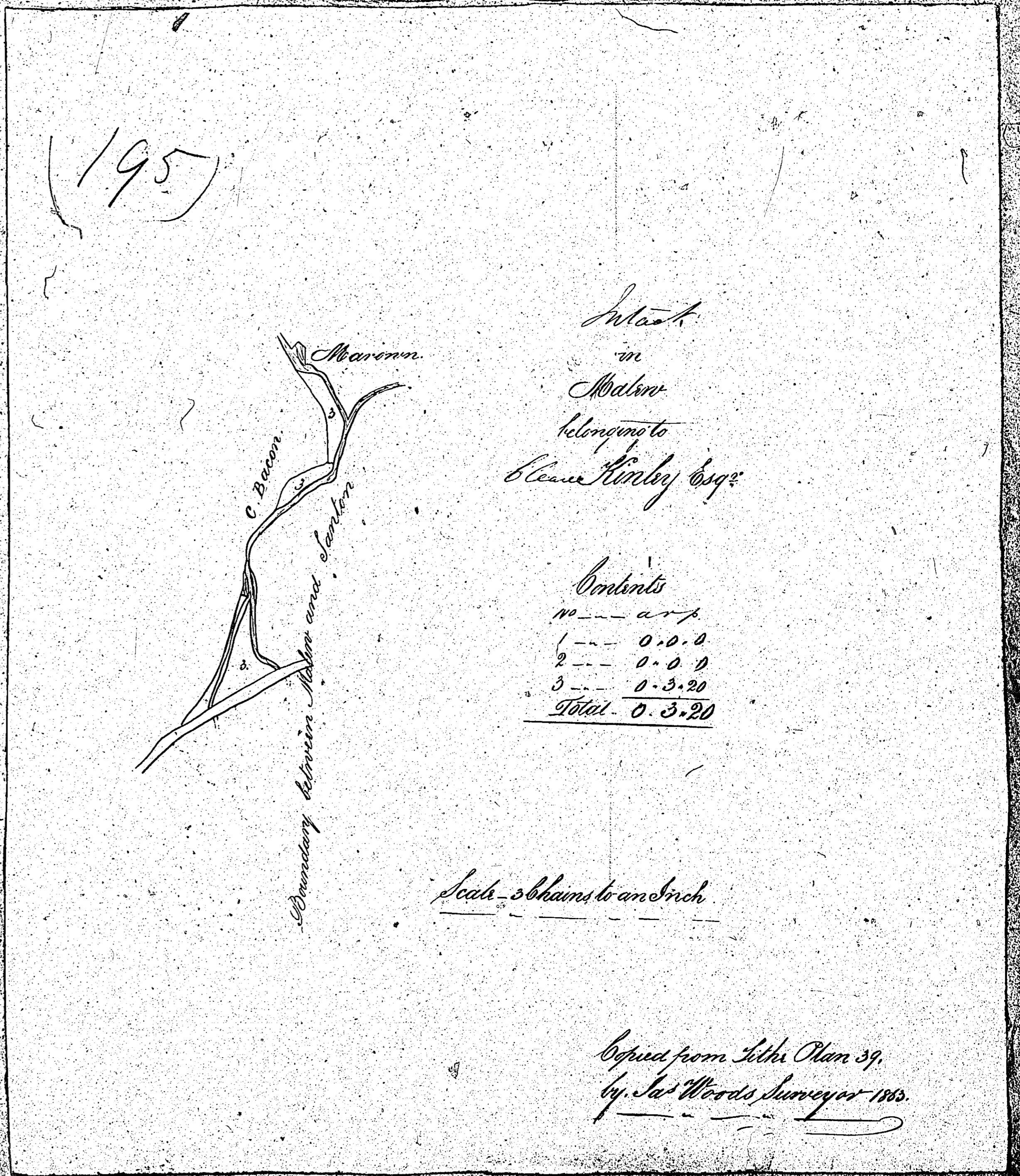


ISLE OF MAN GOVERNMENT: GENERAL REGISTRY


ASYLUM PLANS: PARISH OF MALEW

Original monotone

1:23



10/60

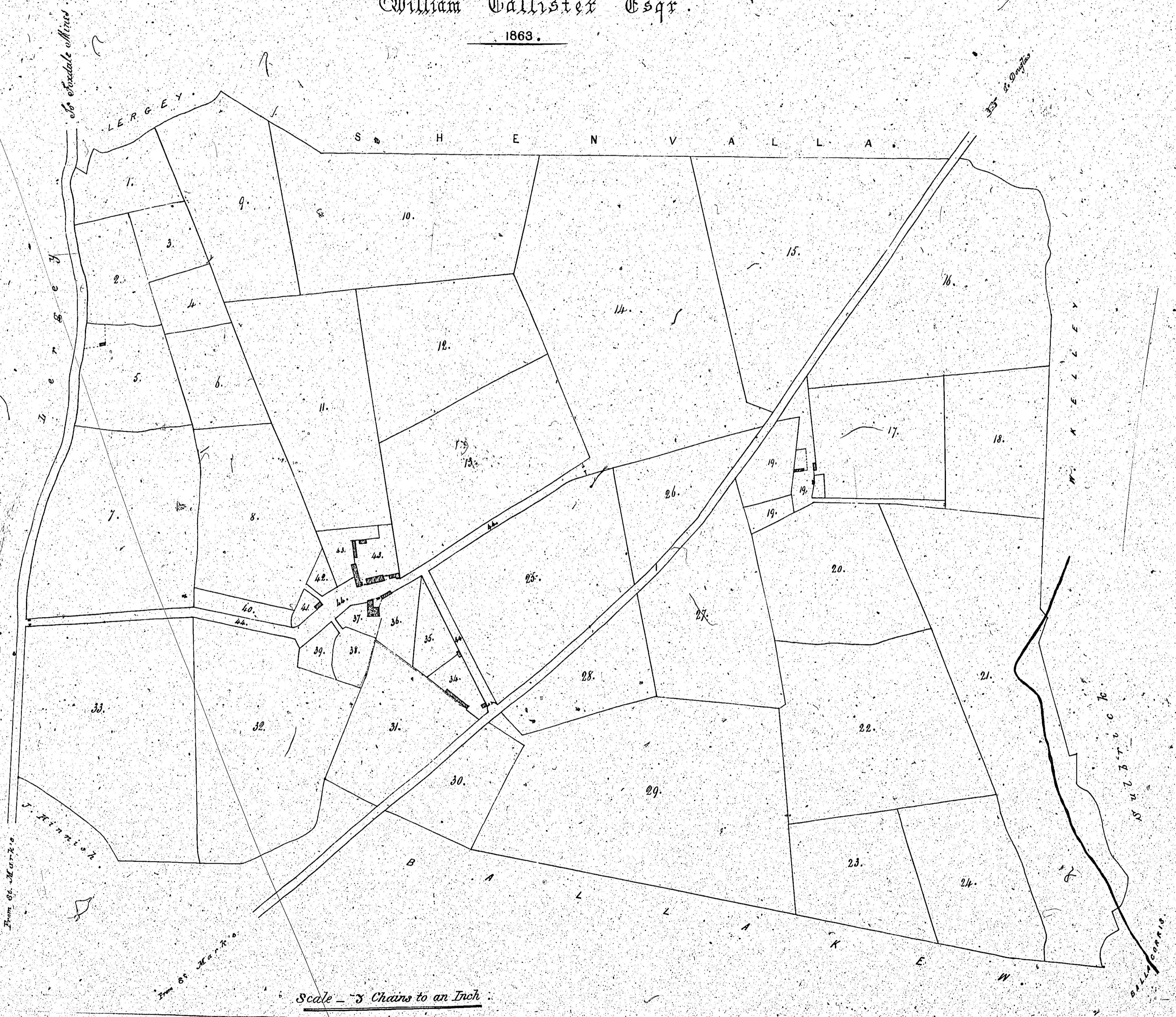


BALLAVARVANE
IN MALEW
THE PROPERTY OF
William Callister Esq.
1863.

Contents.

1	1. 3. 0
2	1. 3. 26
3	1. 0. 10
4	0. 3. 37
5	2. 2. 18
6	1. 3. 55
7	7. 0. 1
8	4. 3. 4
9	4. 2. 32
10	8. 1. 6
11	6. 1. 25
12	5. 1. 4
13	6. 1. 17
14	13. 2. 24
15	8. 3. 17
16	8. 2. 18
17	3. 3. 5
18	3. 2. 23
19	1. 3. 35
20	4. 3. 34
21	11. 3. 8
22	7. 3. 7
23	5. 2. 6
24	4. 0. 2
25	6. 2. 23
26	2. 2. 5
27	5. 0. 18
28	2. 1. 13
29	12. 2. 20
30	2. 0. 13
31	3. 0. 32
32	7. 2. 0
33	9. 1. 32
34	1. 0. 19
35	0. 3. 23
36	0. 1. 36
37	0. 1. 17
38	0. 2. 0
39	0. 1. 5
40	0. 3. 31
41	1. 2. 32
42	183. 2. 5
43	2. 0. 7
44	2. 0. 7
Total	185. 2. 12

Proportion of Public Road 2. 0. 7
Total 185. 2. 12



Copied from J. Goldsmith, Survey, by J. Woods 1863.

ISLE OF MAN GOVERNMENT: GENERAL REGISTRY
ASYLUM PLANS: PARISH OF MALEW

Original coloured

1:23

ISLE OF MAN GOVERNMENT: GENERAL REGISTRY

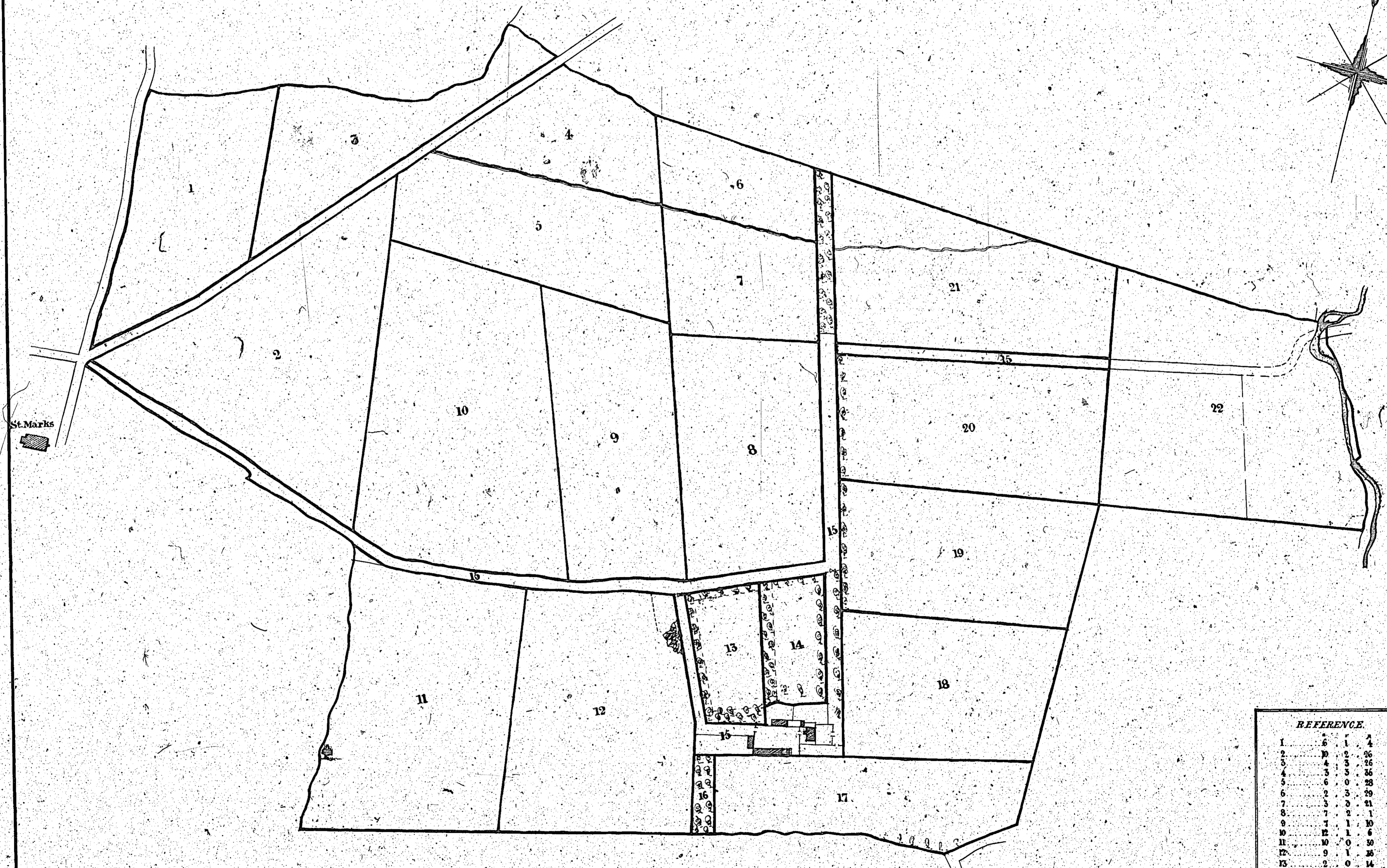
ASYLUM PLANS: PARISH OF MALEW

Original coloured

1:23

BALLAKEW — Parish of Malew,
The Property of John Moore Esq. — April 26th 1845.

197



REFERENCE.

1	6	1	4
2	10	2	26
3	4	3	26
4	3	3	26
5	6	0	28
6	2	3	29
7	3	0	31
8	7	2	1
9	7	1	10
10	12	1	6
11	10	0	30
12	9	1	25
13	2	0	14
14	1	5	11
15	6	0	22
16	0	1	22
17	5	2	6
18	6	1	27
19	5	3	24
20	7	1	28
21	8	0	24
22	11	2	9
Totals	0	11	

10 Chains

J. Dufferson
Surveyor General

The following plan

is not numbered

but 198

is on the backing

Plan and Survey of "Knockrenny" or
 "Chronrenny", situate in Blackhill quarter,
 Parish of Malew, Isle of Man.

The property of John Radcliffe.

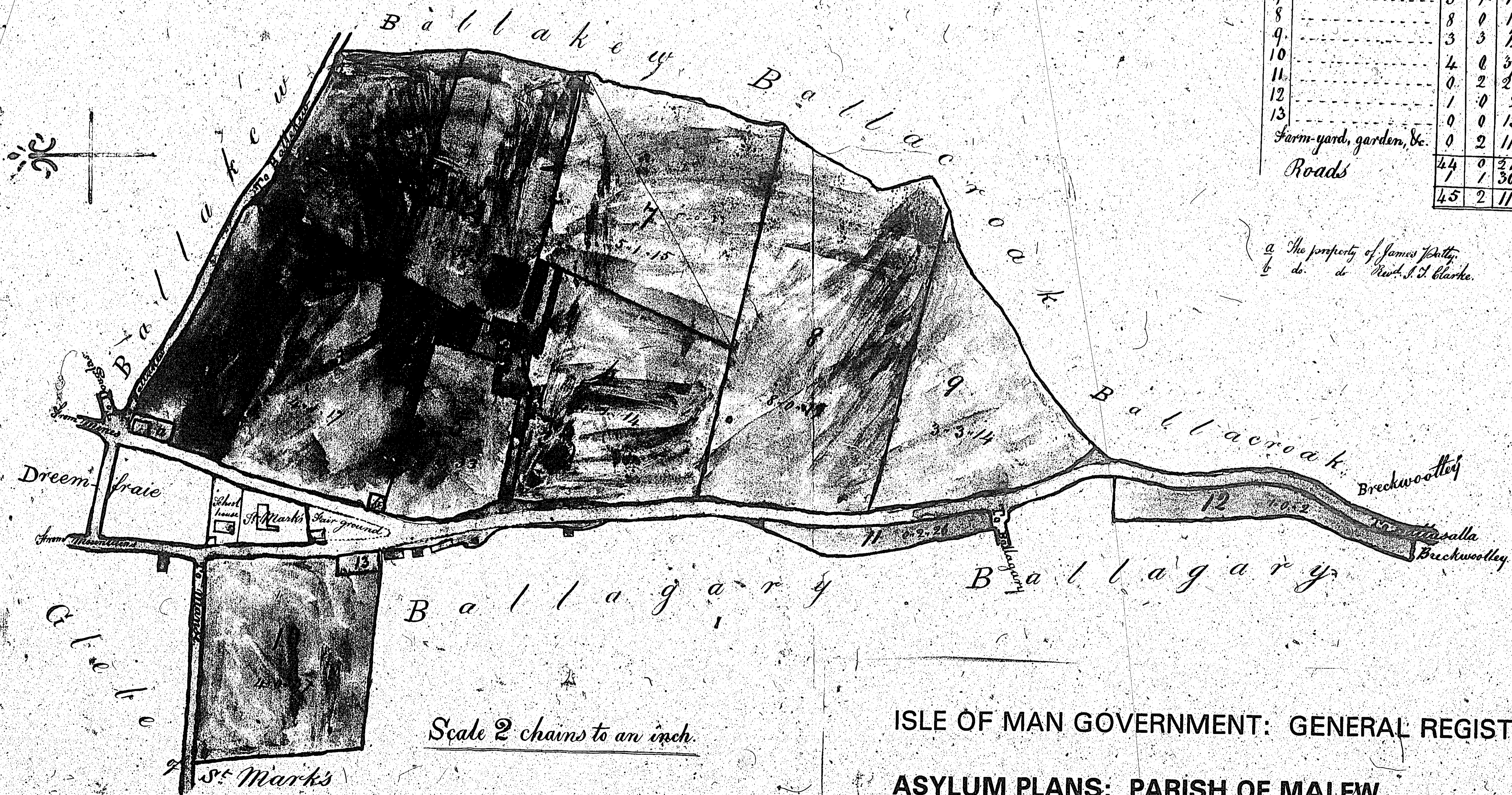
By Philip Myhra.

1861.

Table of Reference.

	A	R	P
1	3	0	15
2	2	2	10
3	4	1	17
4	3	3	37
5	1	3	33
6	4	1	14
7	5	1	15
8	8	0	17
9	3	3	14
10	4	0	37
11	0	2	26
12	1	0	2
13	0	0	13
Farm-yard, garden, &c.	0	2	11
Roads	44	0	31
	1	1	30
	45	2	11

a The property of James Petty.
 b do do Revd. J. Clarke.



ISLE OF MAN GOVERNMENT: GENERAL REGISTRY

ASYLUM PLANS: PARISH OF MALEW

Original coloured