

34

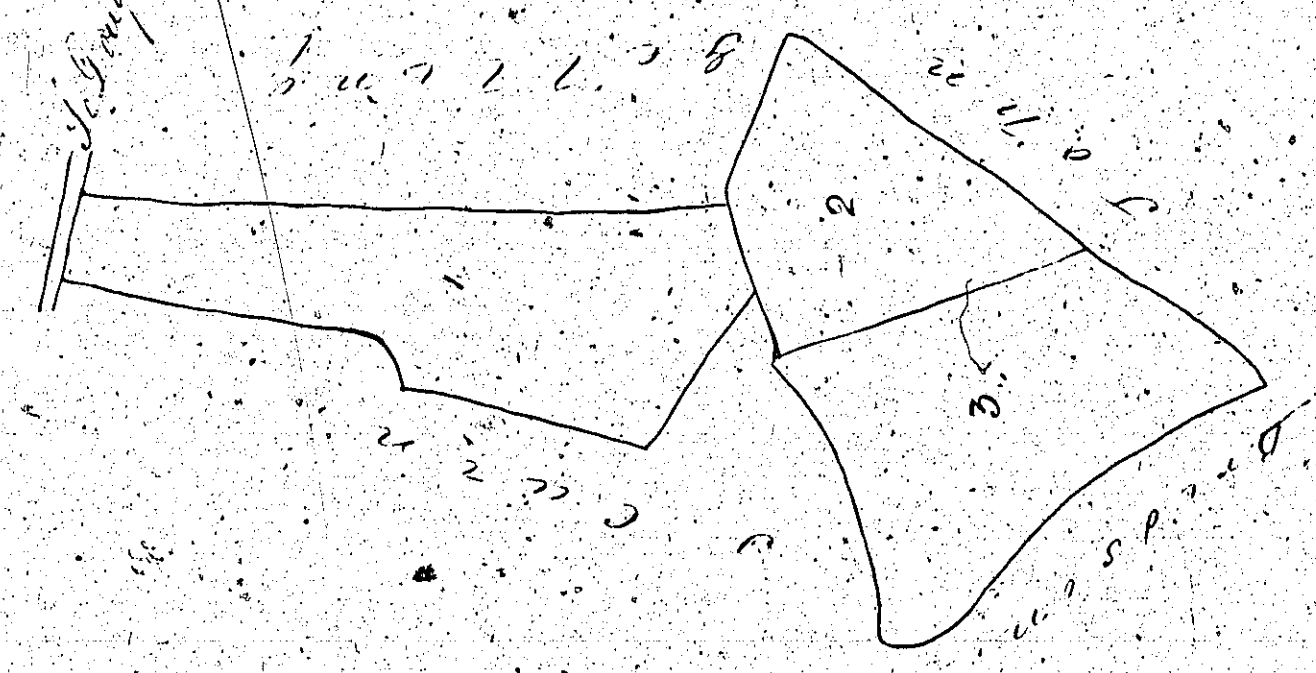
ISLE OF MAN GOVERNMENT: GENERAL REGISTRY
ASYLUM PLANS: PARISH OF BRADDAN

- 35 Original monotone
- 36 Original coloured

1:23

(35)

Ballacrain
Braddan
Edmund Carter



Acres
 1 2.2.1
 2 1.2.2
 3 2.0.30
 Total 6.0.30

3 Chains to an Inch


Copied from John Plan 19
 for taking of Land under
 the Sanitary Act from Act by
 James W. W. W. Surveyor 1862

(36)

P. L. A. N. of the property of
M^r Thomas Caven.

Mount Rule
Braddan

Alexander Spittal Esq.



Spittal
 Spittal

Road to Virginia

Alexander Spittal Esq.

To Ballacrain

J. D. Cullen Esq.

Scale of Feet

Scale of Links

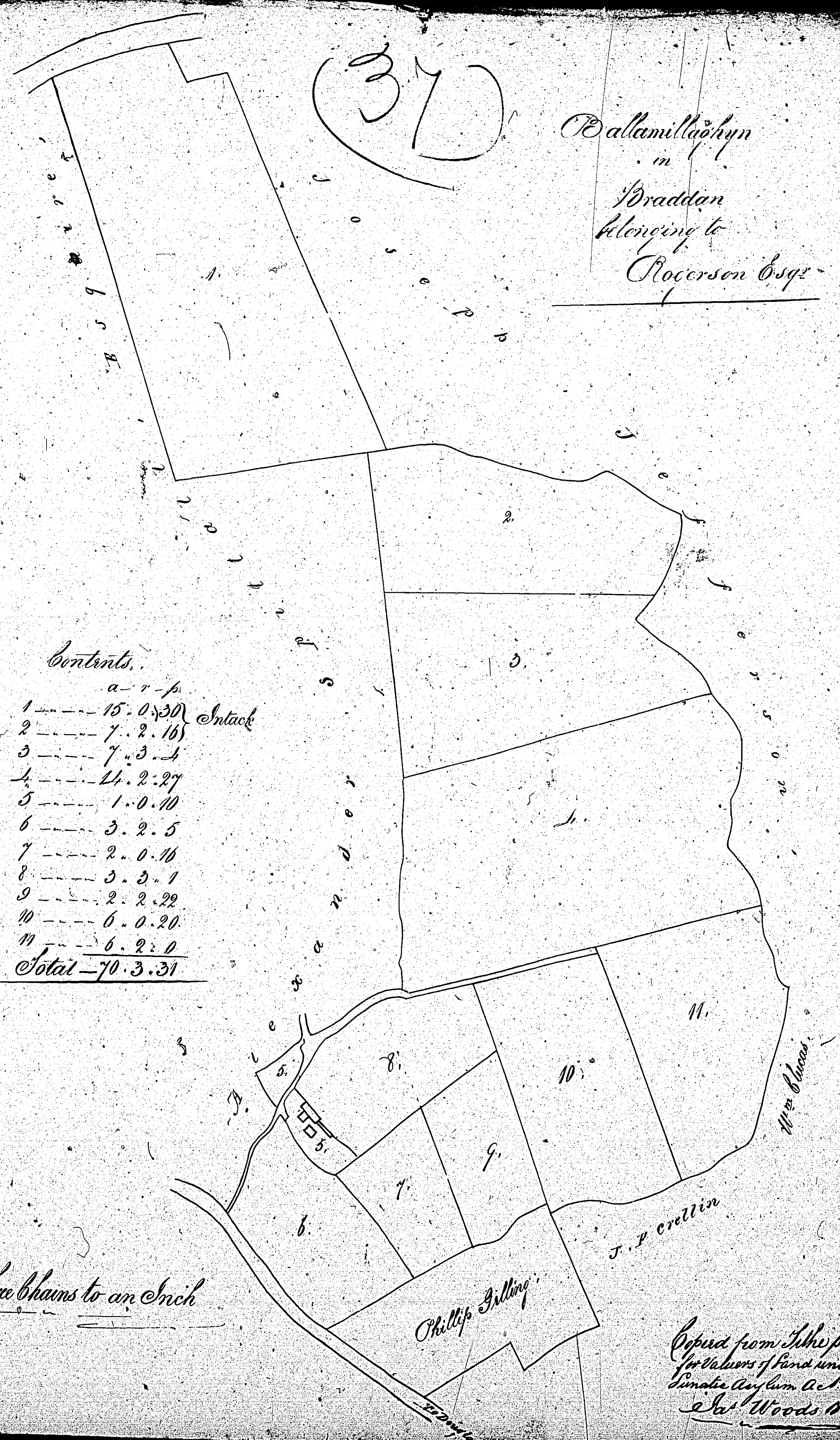
James Kaye Sur. 1862

ISLE OF MAN GOVERNMENT: GENERAL REGISTRY

ASYLUM PLANS: PARISH OF BRADDAN

Original monotone

1:23

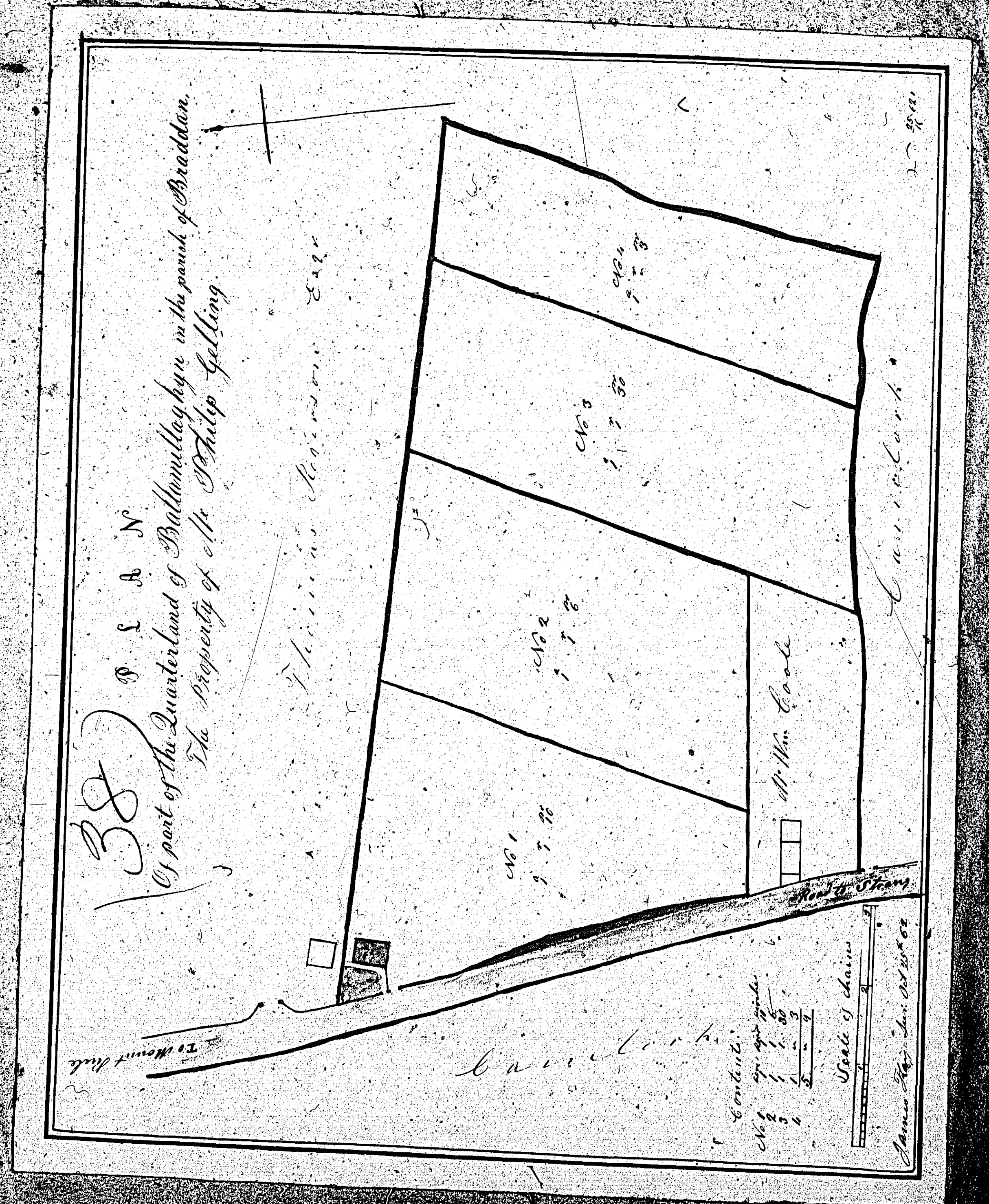


ISLE OF MAN GOVERNMENT: GENERAL REGISTRY
 ASYLUM PLANS: PARISH OF BRADDAN

Original coloured

1:23

*Braddan
 Plans Entered*

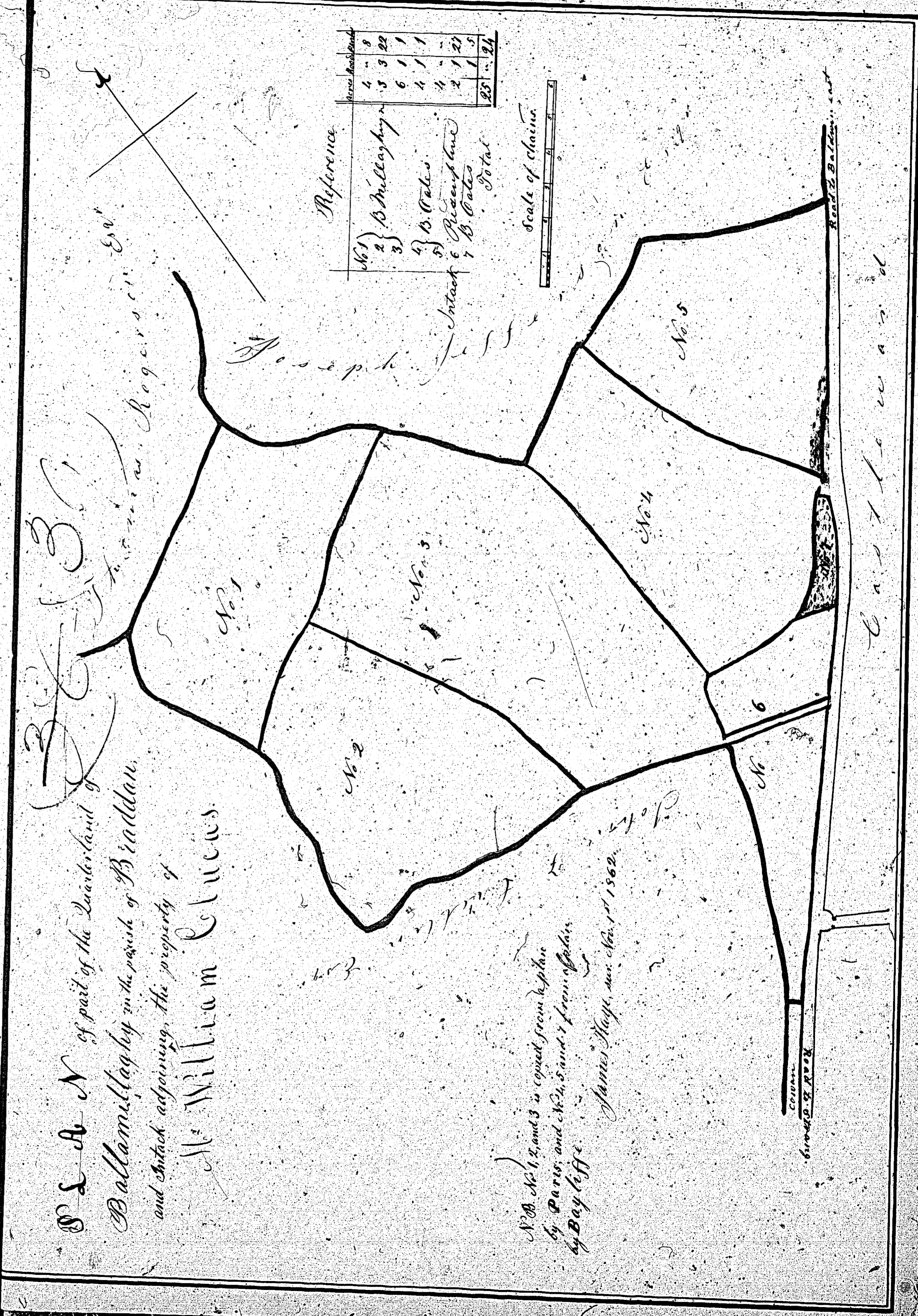


ISLE OF MAN GOVERNMENT: GENERAL REGISTRY

ASYLUM PLANS: PARISH OF BRADDAN

Original coloured

1:23



There is no plan

numbered

40

