


ISLE OF MAN GOVERNMENT: GENERAL REGISTRY

ASYLUM PLANS: PARISH OF BALLAUGH

Original coloured

1:23






ISLE OF MAN GOVERNMENT: GENERAL REGISTRY

ASYLUM PLANS: PARISH OF BALLAUGH

Original coloured

1:23



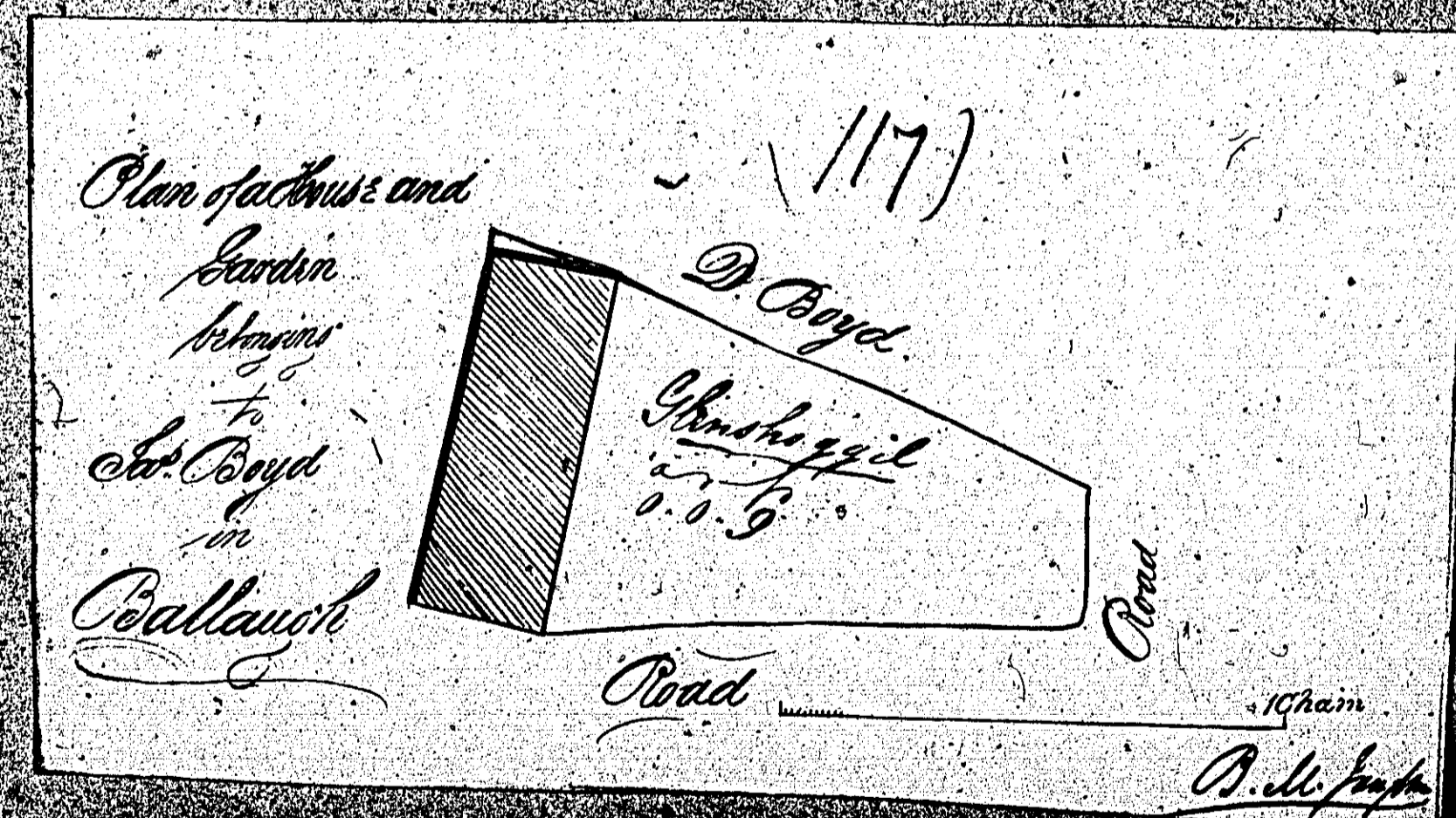
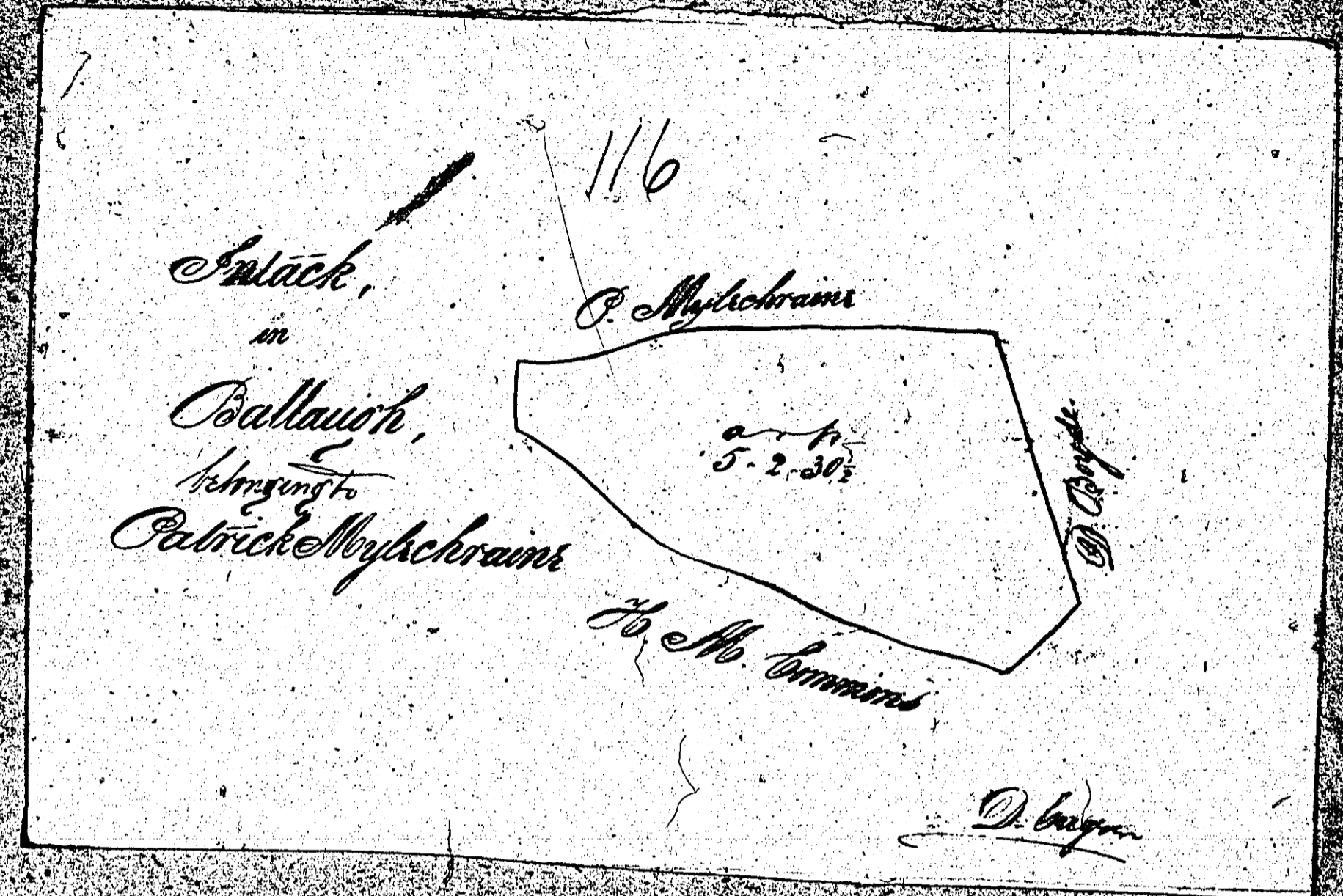


ISLE OF MAN GOVERNMENT: GENERAL REGISTRY

ASYLUM PLANS: PARISH OF BALLAUGH

Originals monotone

1:23





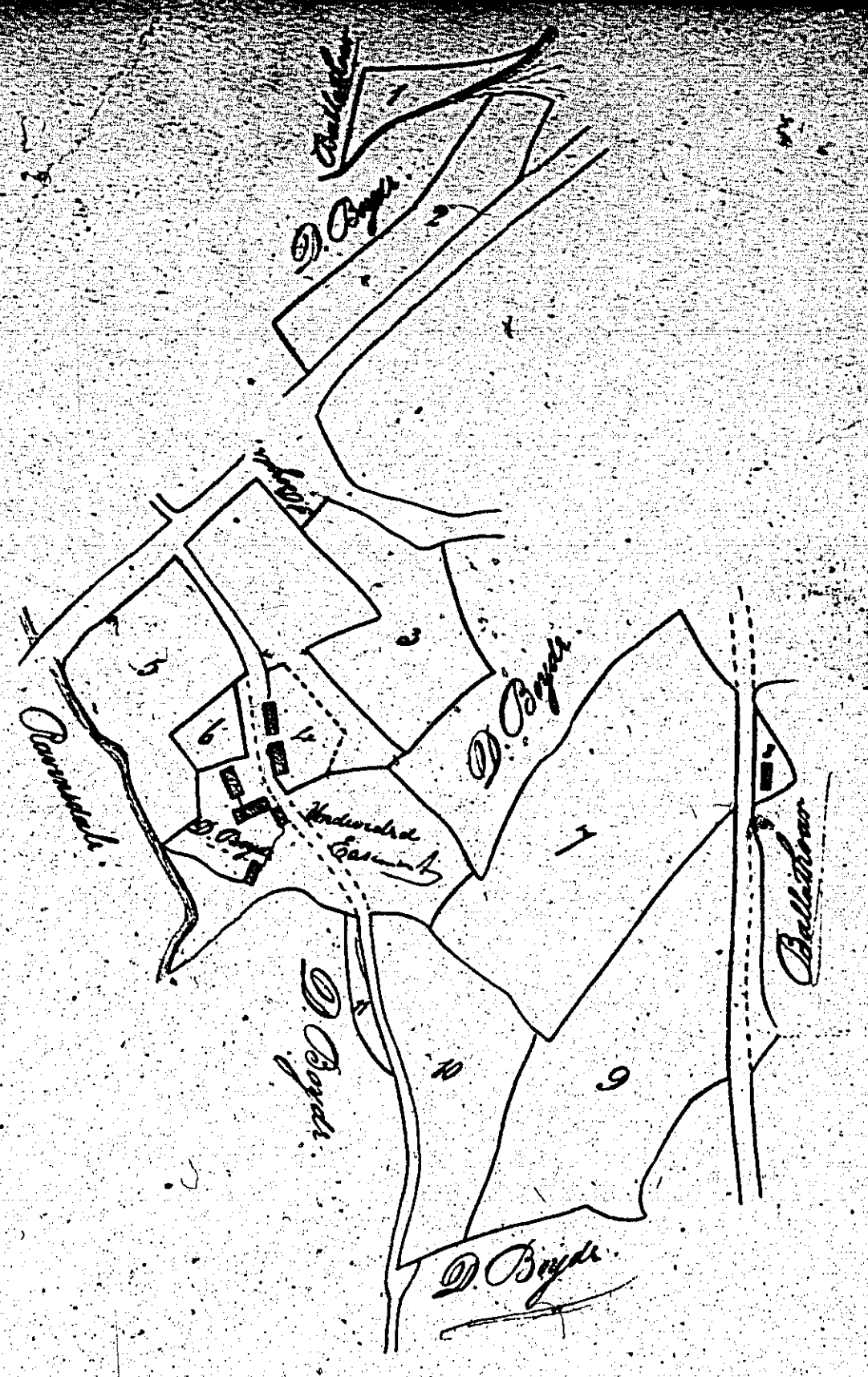
ISLE OF MAN GOVERNMENT: GENERAL REGISTRY

ASYLUM PLANS: PARISH OF BALLAUGH

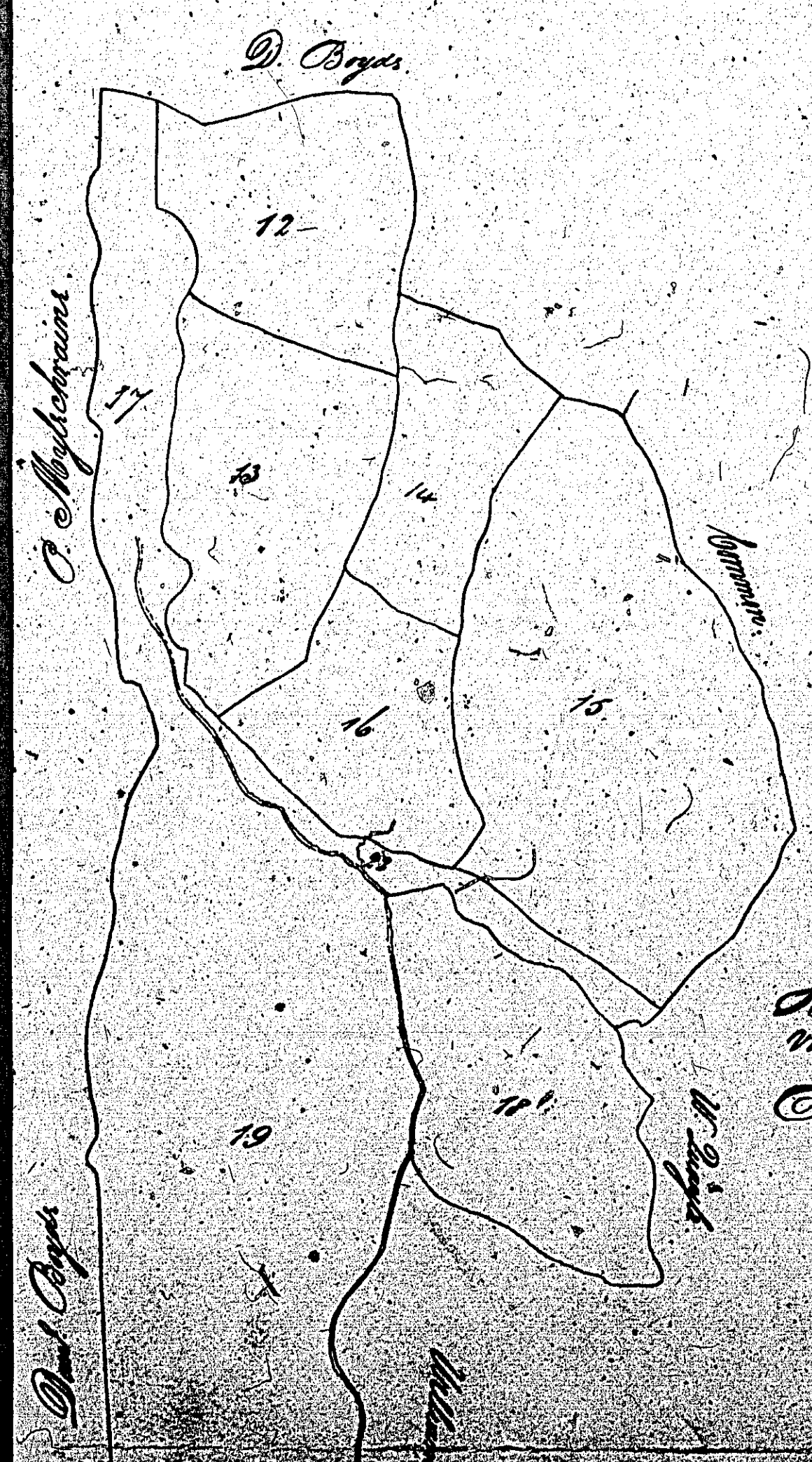
Original monotone

1:23

118



*Sheshogil and Entach*  
in  
*Ballaugh*  
belonging to  
*William Corbett*



Number	Area
1	0.1.5
2	0.2.25
3	0.3.
4	0.0.36
5	1.0.5
6	0.0.21
7	2.0.2
8	0.0.13
9	2.0.2
10	1.0.5
11	0.0.21
12	2.2.15
13	3.1.7
14	2.0.16
15	7.0.2
16	2.1.0
17	2.0.19
18	3.0.35
19	12.1.6
20	
21	0.0.14
22	1.3.1

*Ballalough*  
*Wid. Corbett* 2.7.2  
*Wid.* 1.3.13

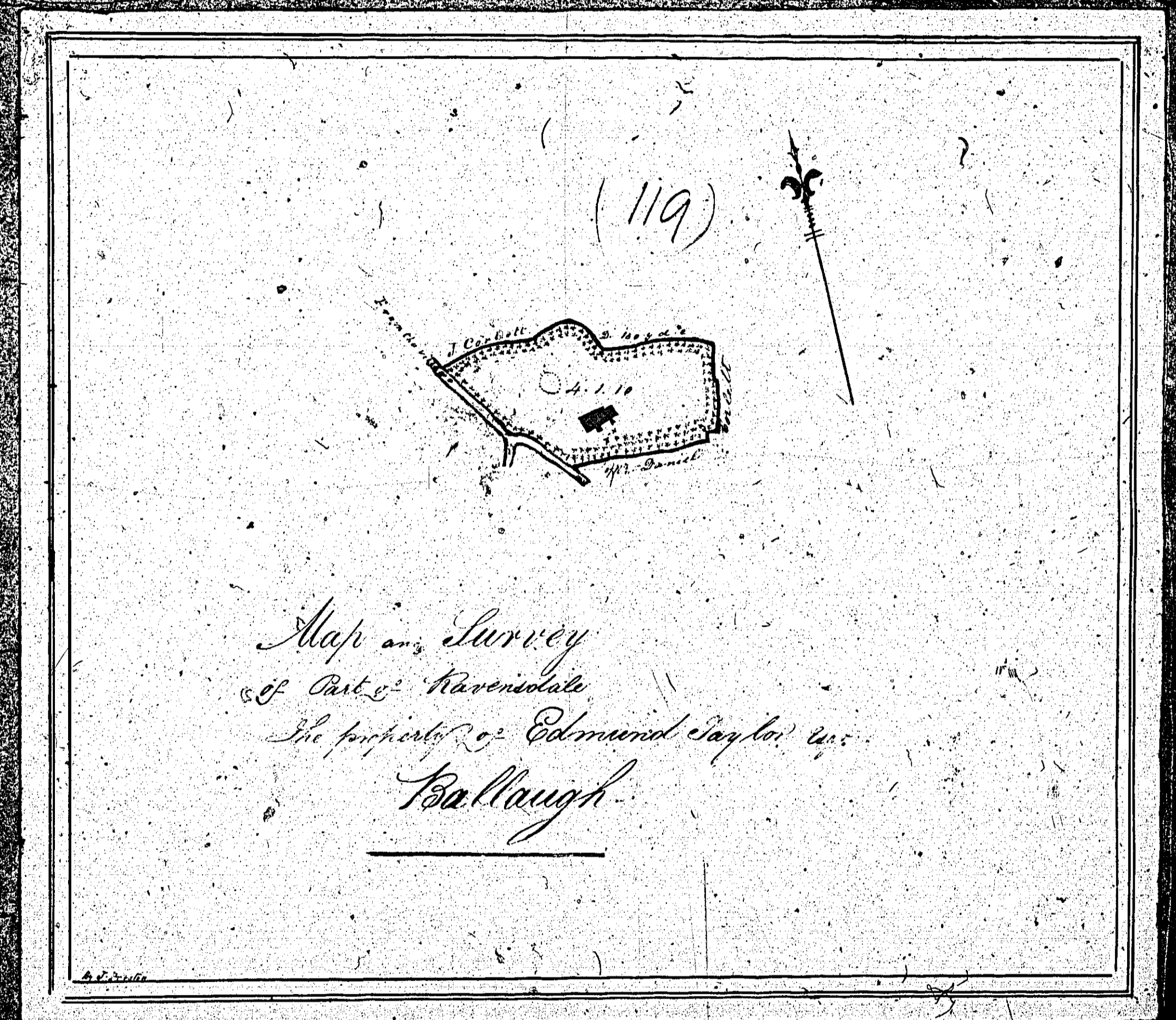


ISLE OF MAN GOVERNMENT: GENERAL REGISTRY

ASYLUM PLANS: PARISH OF BALLAUGH

Original coloured

1:23





ISLE OF MAN GOVERNMENT: GENERAL REGISTRY

ASYLUM PLANS: PARISH OF BALLAUGH

Original coloured

1:23

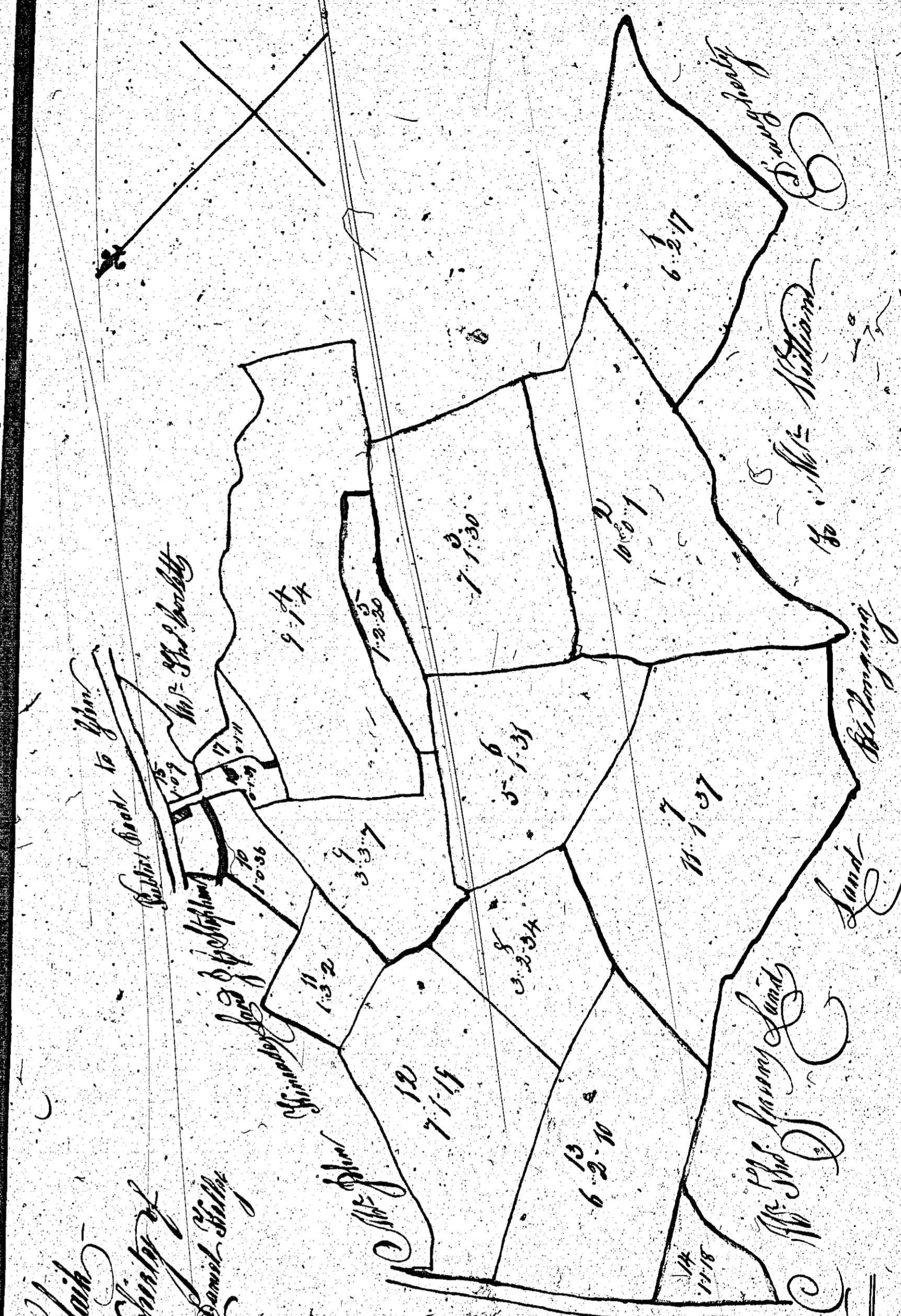
*Wm. J. & Co Surveyors of the Estate of the Queen  
 Clerk in the Parish of Ballaugh the Registrar of  
 Mr. Thomas Curme 1862 by David Kelly*

*1862*

Acres	1	6	3	11	7	1	20	7	1	3	2	14	16	15	5	1	11
Perches	0	0	0	0	0	0	0	0	0	0	0	0	0	0	0	0	0
Roods	0	0	0	0	0	0	0	0	0	0	0	0	0	0	0	0	0
<b>Total</b>	<b>11</b>	<b>6</b>	<b>3</b>	<b>11</b>	<b>7</b>	<b>1</b>	<b>20</b>	<b>7</b>	<b>1</b>	<b>3</b>	<b>2</b>	<b>14</b>	<b>16</b>	<b>15</b>	<b>5</b>	<b>11</b>	

*1862*

Acres	11	6	3	11	7	1	20	7	1	3	2	14	16	15	5	11
Perches	0	0	0	0	0	0	0	0	0	0	0	0	0	0	0	0
Roods	0	0	0	0	0	0	0	0	0	0	0	0	0	0	0	0
<b>Total</b>	<b>11</b>	<b>6</b>	<b>3</b>	<b>11</b>	<b>7</b>	<b>1</b>	<b>20</b>	<b>7</b>	<b>1</b>	<b>3</b>	<b>2</b>	<b>14</b>	<b>16</b>	<b>15</b>	<b>5</b>	<b>11</b>



*Scale of 1 inch to an acre*

*Wm. J. & Co Surveyors*