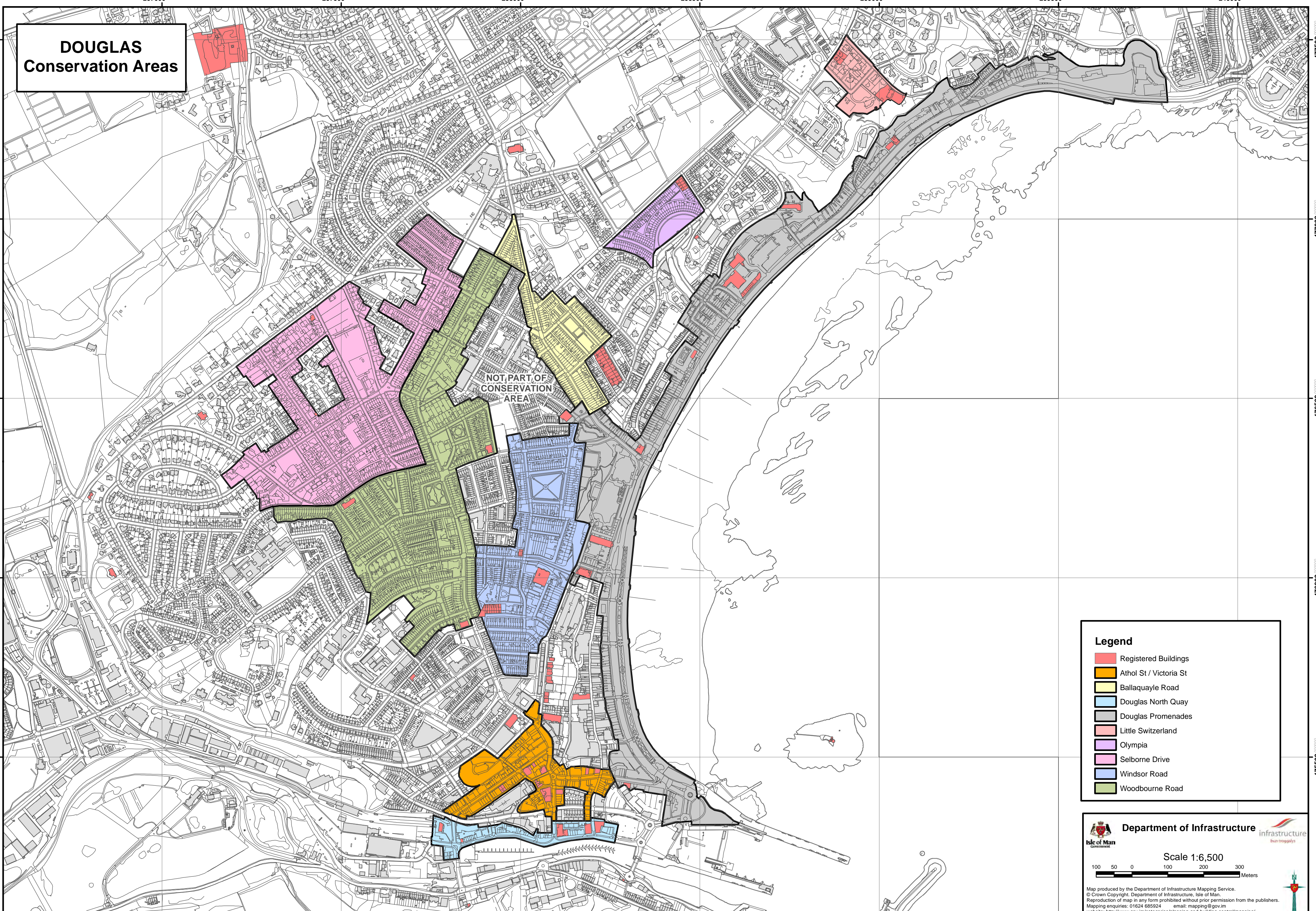




DOUGLAS Conservation Areas



Legend

- Registered Buildings
- Athol St / Victoria St
- Ballaquayle Road
- Douglas North Quay
- Douglas Promenades
- Little Switzerland
- Olympia
- Selborne Drive
- Windsor Road
- Woodbourne Road

 **Department of Infrastructure** 

Scale 1:6,500

100 50 0 100 200 300 Meters

Map produced by the Department of Infrastructure Mapping Service.
© Crown Copyright, Department of Infrastructure, Isle of Man.
Reproduction of map in any form prohibited without prior permission from the publishers.
Mapping enquiries: 01624 685924 email: mapping@gov.im
website: <http://www.gov.im/categories/planning-and-building-control/mapping/>