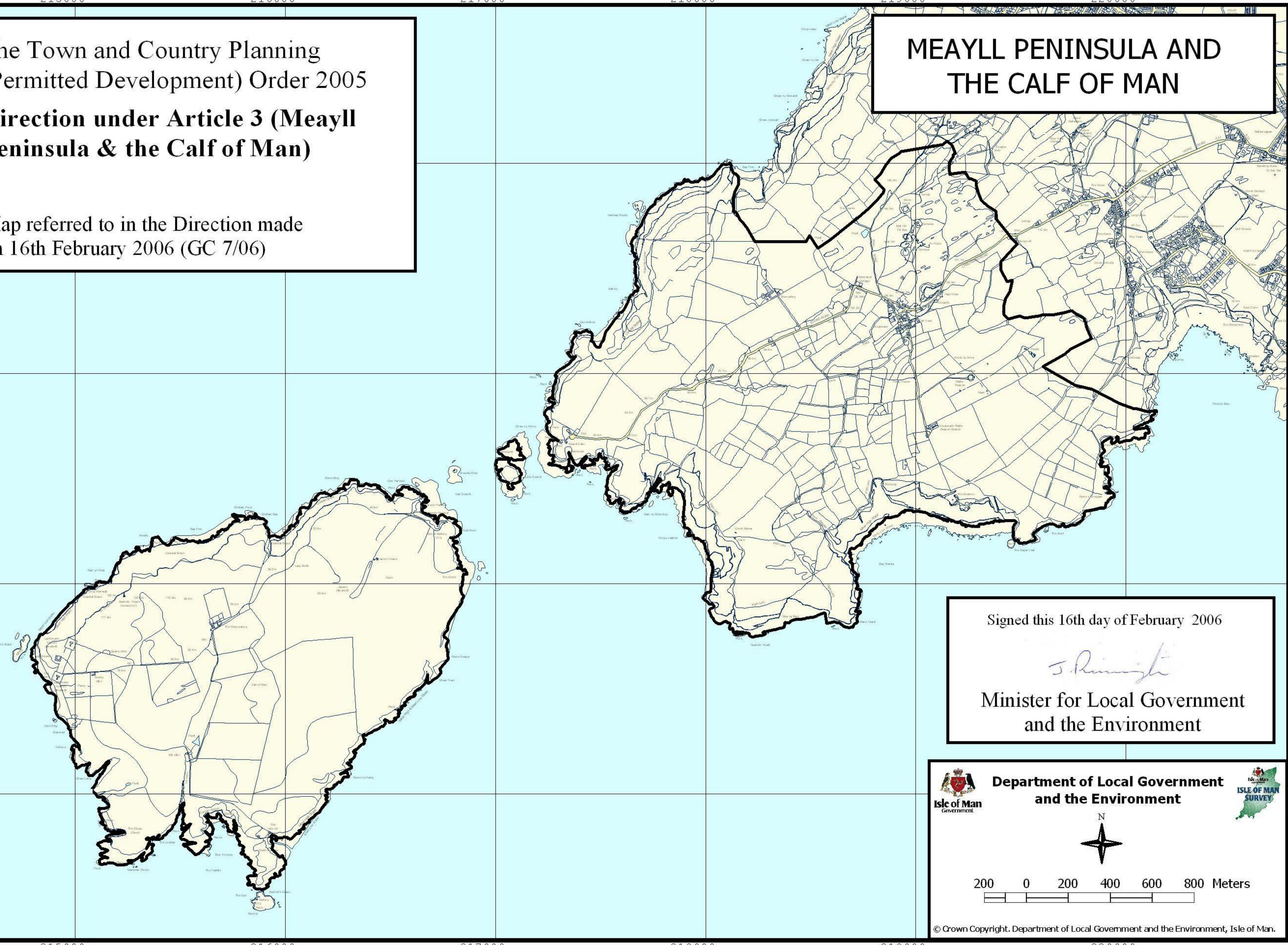




The Town and Country Planning
(Permitted Development) Order 2005
**Direction under Article 3 (Meayll
Peninsula & the Calf of Man)**

Map referred to in the Direction made
on 16th February 2006 (GC 7/06)


**MEAYLL PENINSULA AND
THE CALF OF MAN**




Signed this 16th day of February 2006
J. R. R. R.
Minister for Local Government
and the Environment

 **Department of Local Government
and the Environment** 

N



200 0 200 400 600 800 Meters



© Crown Copyright. Department of Local Government and the Environment, Isle of Man.