

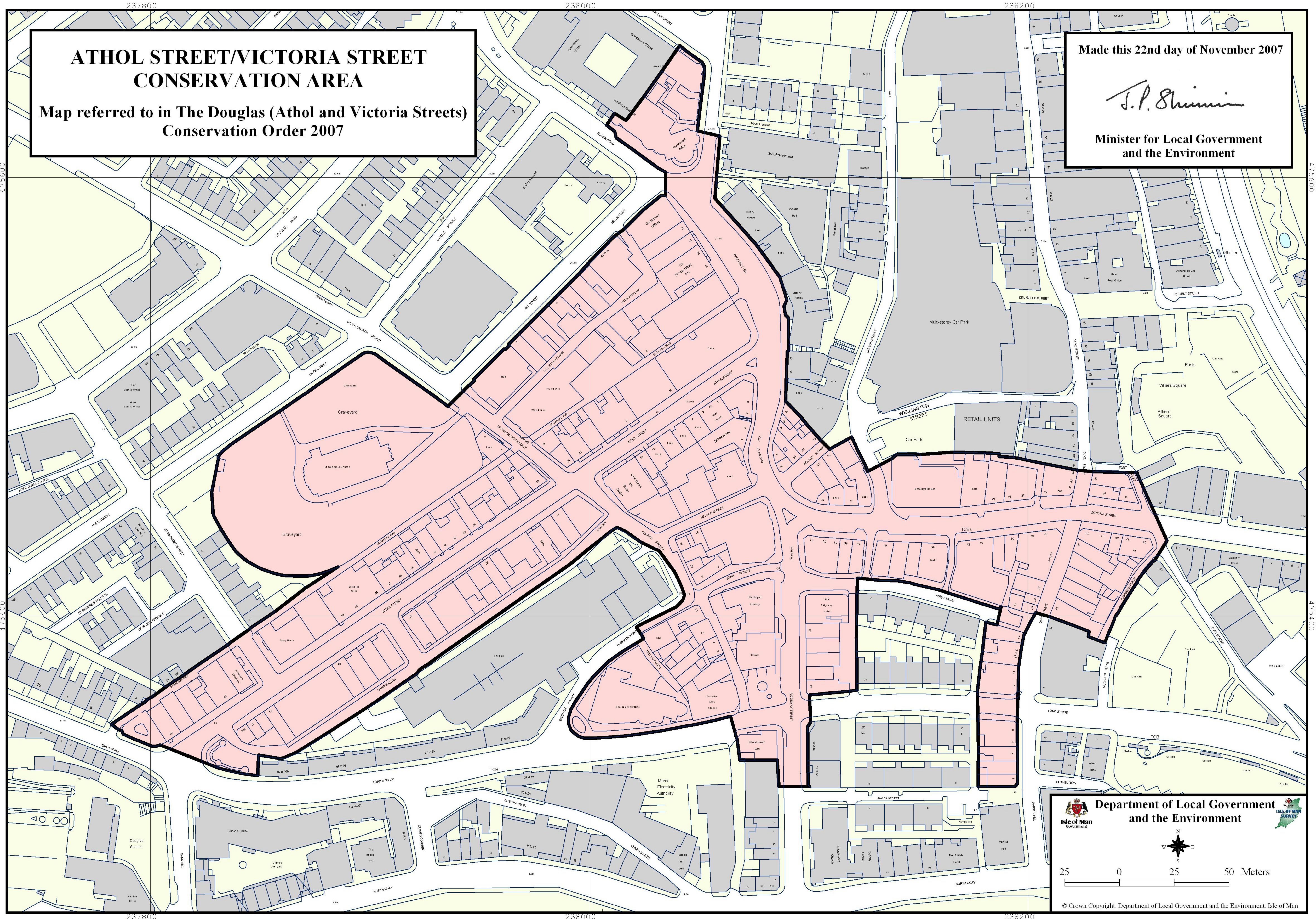
# ATHOL STREET/VICTORIA STREET CONSERVATION AREA



Map referred to in The Douglas (Athol and Victoria Streets)  
Conservation Order 2007

Made this 22nd day of November 2007



Minister for Local Government  
and the Environment



 **Department of Local Government  
and the Environment** 

25 0 25 50 Meters

© Crown Copyright. Department of Local Government and the Environment. Isle of Man.