




-  Vendor Position
-  DEFA Boundary
-  Site Location

### Location and Site Plan Chibbanagh Plantation - Plan Ref CB2



Department of Environment, Food  
& Agriculture  
Scale 1:2,500



Map produced with the permission of the Department of Infrastructure Mapping Service.  
© Crown Copyright. Department of Infrastructure, Isle of Man.  
Reproduction of map in any form prohibited without prior permission from the publishers.  
Mapping enquiries: 01624 685924  
email: [mapping@gov.im](mailto:mapping@gov.im) website: <http://www.gov.im/dige/planning/cartography.xml>

