












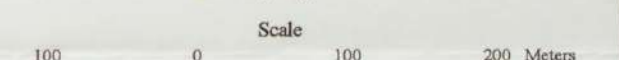


ISLE OF MAN PLANNING SCHEME

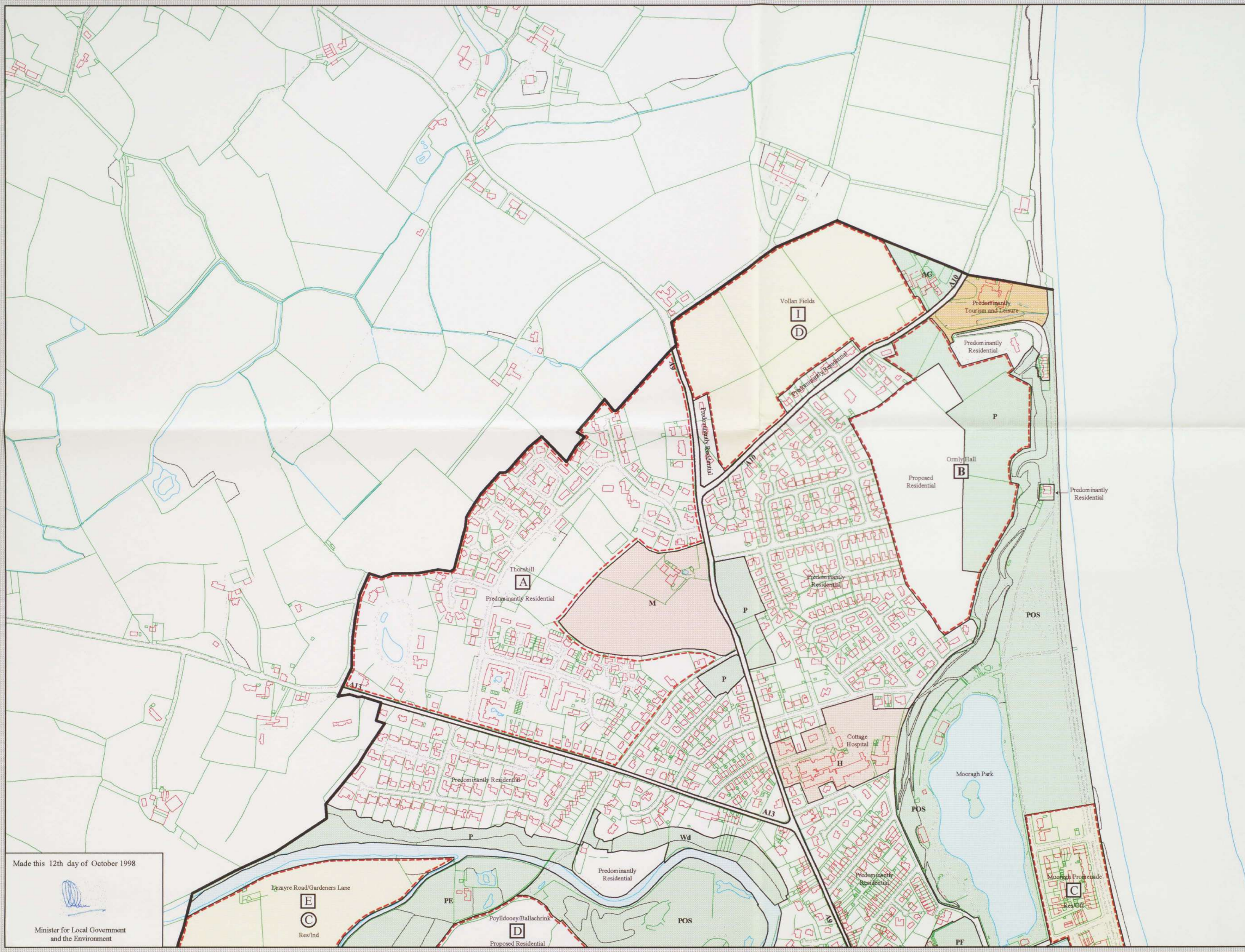
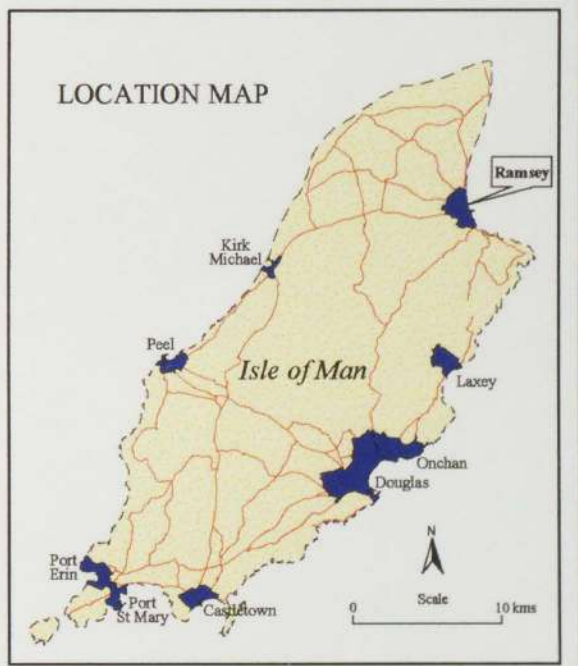
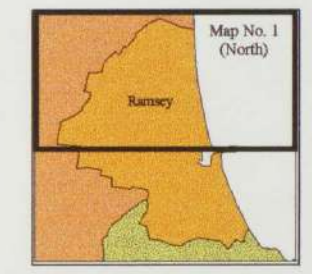
(RAMSEY LOCAL PLAN)
(NO. 2) ORDER 1998

Map No. 1 (North)

- Key
-  PREDOMINANTLY RESIDENTIAL USE
 -  LIGHT INDUSTRIAL USE
 -  MIXED USE
TC - Town Centre, Res/Ind - Residential and Light Industrial
Res/Off - Residential and Offices
 -  SEE RAMSEY WRITTEN STATEMENT FOR INDIVIDUAL AREA POLICIES
 -  SCHOOLS AND OTHER ESTABLISHMENTS IN LARGE GROUNDS
PS - Primary School, SS - Secondary School, H - Hospital, M - Museum
 -  WATERWAYS, HARBOURS, MARINA
 -  LAND FOR RAILWAY PURPOSES
 -  TOURIST ACCOMMODATION AND LEISURE
 -  AREAS OF OPEN SPACE OR WOODLAND
AG - Agricultural, Wd - Private Woodland or Parkland, POS - Public Open Space,
GC - Golf Course, PF - Playing Field, P - Proposed Open Space,
PE - Private Estate
 -  CONSERVATION AREA
 -  PRINCIPAL TRAFFIC ROUTE
 -  LOCAL PLAN BOUNDARY (Ramsey Town)
 -  EXISTING REGISTERED BUILDINGS (See Protected Buildings Register)



© Copyright Department of Local Government and the Environment Isle of Man 1998



Made this 12th day of October 1998



Minister for Local Government
and the Environment

E
C
Res/Ind

D
Proposed Residential



Department of Local Government
and the Environment

Office of Planning
Murray House
Mount Havelock
DOUGLAS
Isle of Man