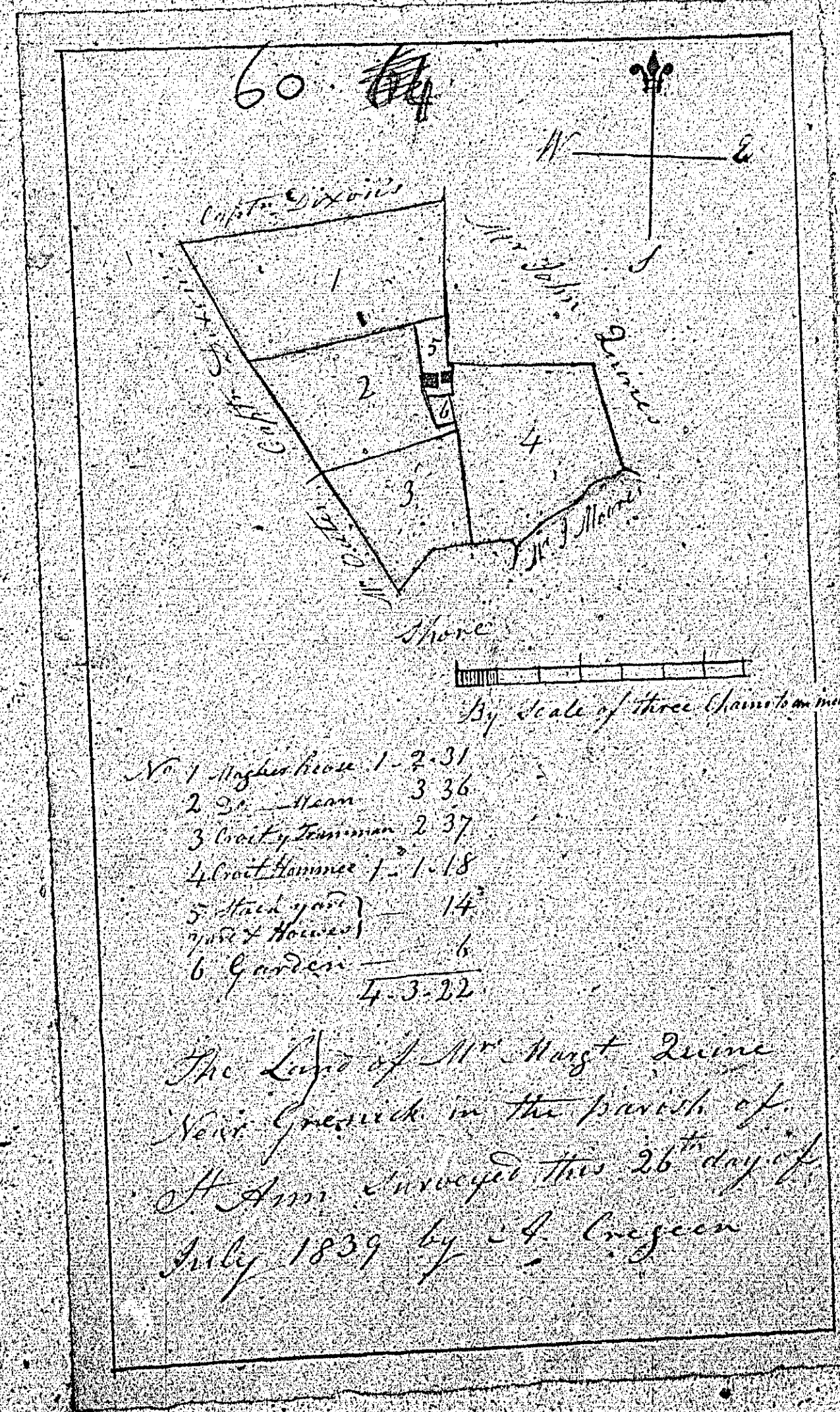


Plan 60 is bound out of
sequence between 63 and 65




No 1	English house	1-2-31
2	St. Anne	3-36
3	Croft & Farmman	2-37
4	Croft & House	1-1-18
5	St. Anne's	14
6	Garden	6
		4-3-22

The Land of Mr. August Deane
 Saint Greuch in the parish of
 St. Ann surveyed this 26th day of
 July 1839 by J. C. Coe

PLAN
of
BALLAGICK
Parish of Sinter
The Property of
M. W. QUINE

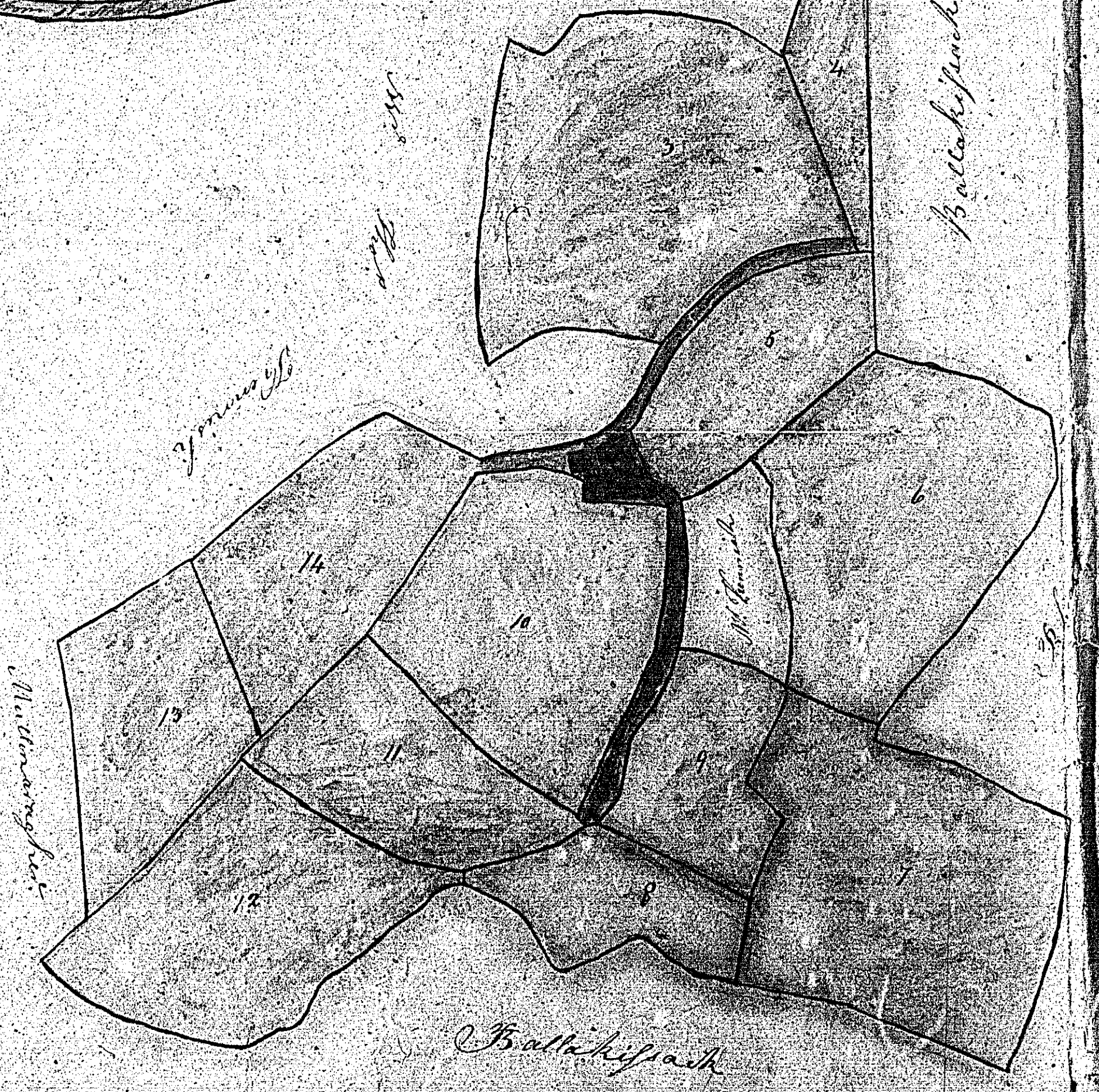
65



64

Reference

	A.	R.	P.
1 Contain	7	3	21
2	12	2	14
3	6	3	31
4	2	1	23
6	5	0	3
7	5	3	1
8	1	3	14
9	1	3	22
10	1	0	35
11	3	1	9
12	1	1	14
13	3	1	4
14	2	3	37
Gravel & private roads	1	1	5
Total	64	3	24

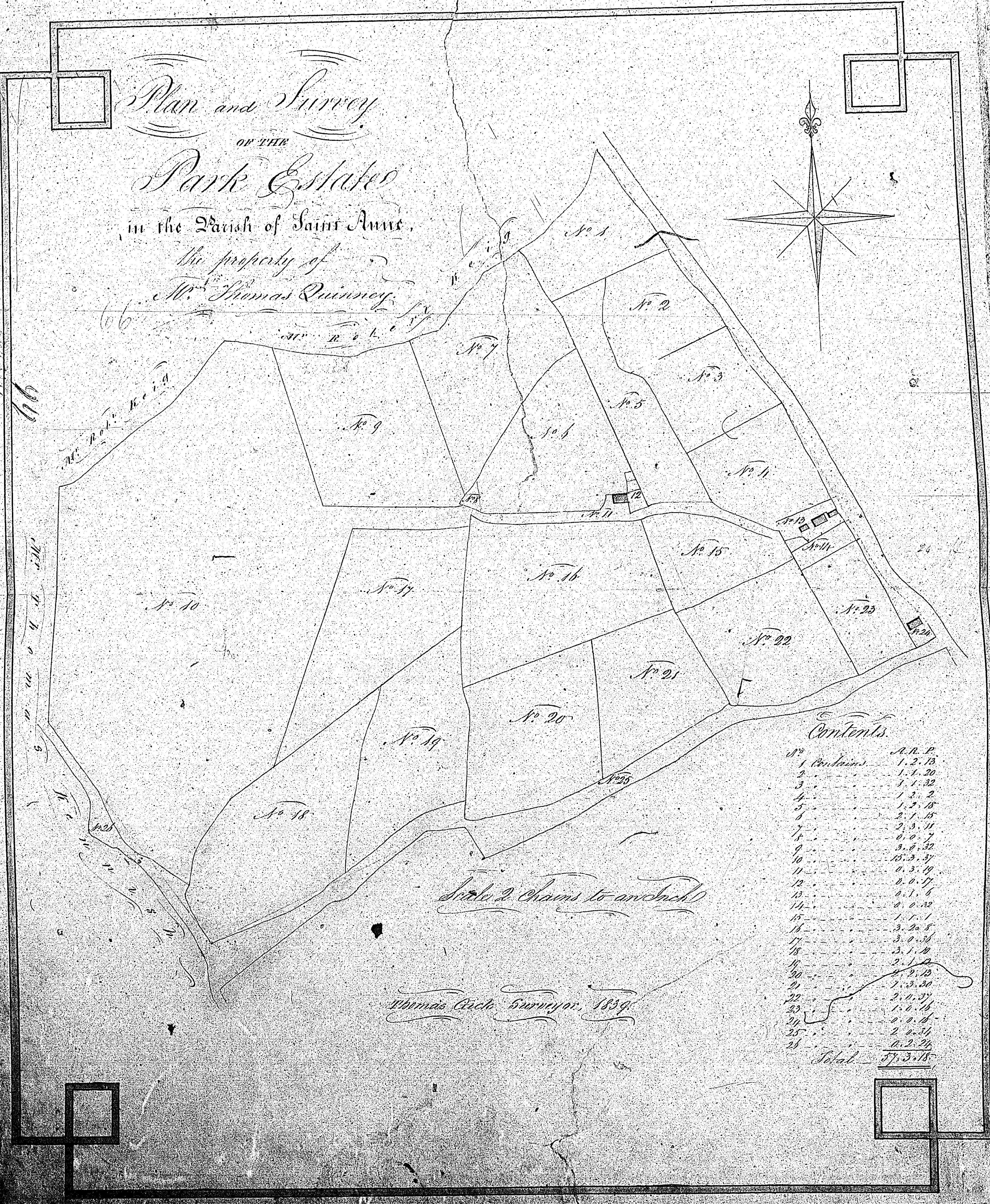
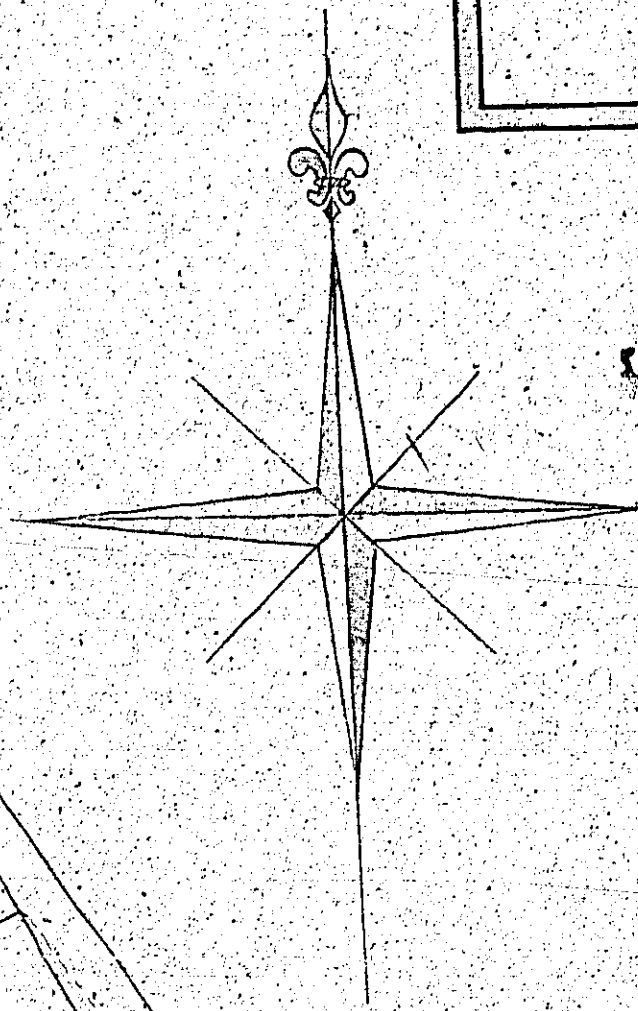


Scale of Chains three to an Inch

John Lewis Surveyor Ft. Bogdan 1846

Mary Tey

Plan and Survey
OF THE
Park Estate
in the Parish of Saint Anne,
the property of
Mr. Thomas Quinsey




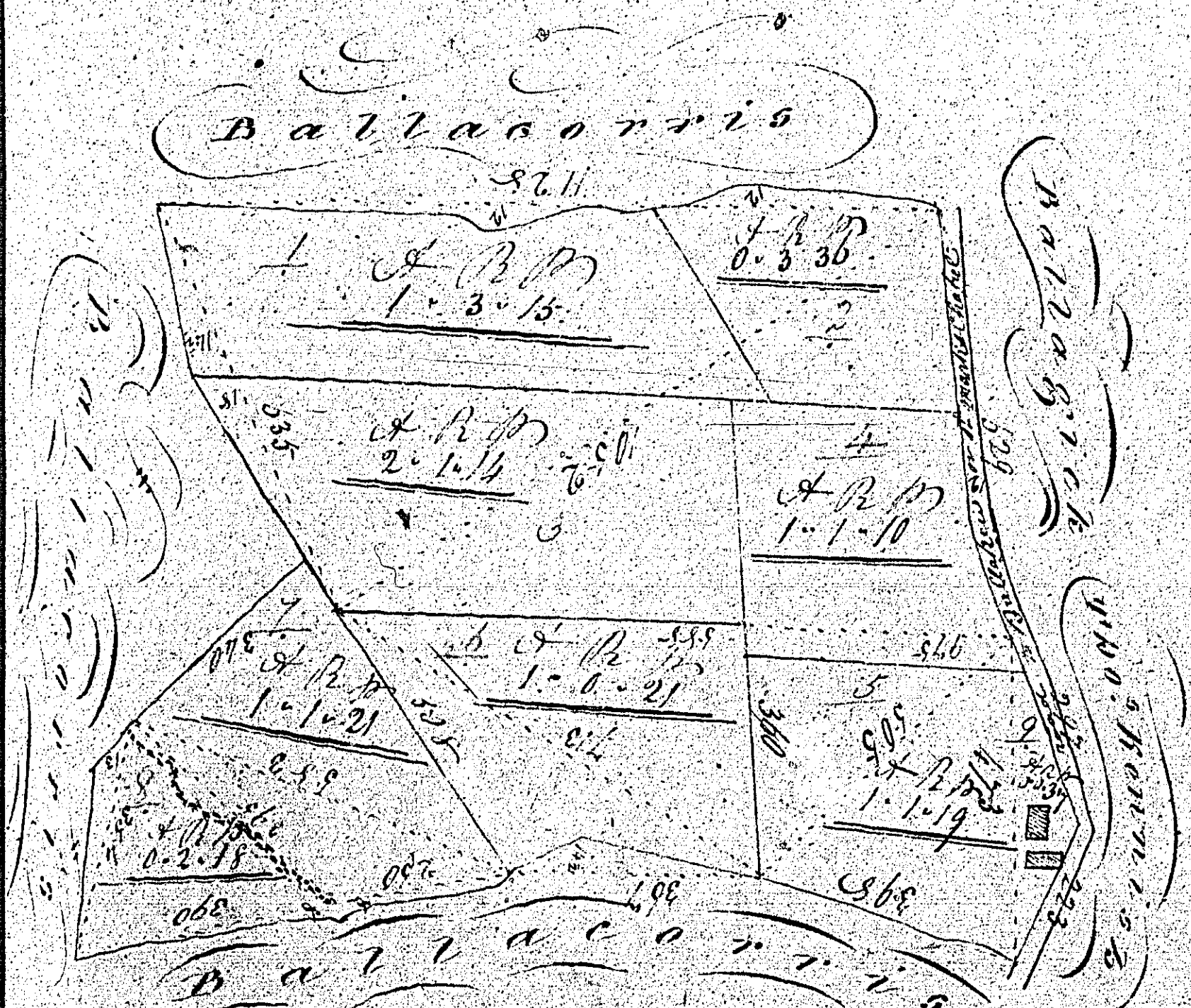
Contents

No	A. R. P.
1	1. 2. 13
2	1. 1. 20
3	1. 1. 32
4	1. 2. 2
5	1. 2. 18
6	2. 1. 15
7	2. 3. 11
8	0. 0. 7
9	3. 0. 32
10	15. 3. 37
11	0. 3. 14
12	0. 0. 57
13	0. 1. 6
14	0. 0. 32
15	1. 1. 1
16	3. 2. 8
17	3. 0. 58
18	3. 1. 10
19	2. 1. 10
20	2. 2. 13
21	1. 3. 30
22	2. 0. 37
23	1. 0. 15
24	0. 0. 14
25	2. 0. 54
26	0. 2. 24
Total	57. 3. 15

Scale 2 Chains to an Inch

Thomas Clee Surveyor, 1839

Map by
in the Parish of



Plan and Survey
 of part of
 Ballacorris Estate
 in the Parish of Saint Anne
 the Property of
 M. Tho. Quayle

Scale of 1 inch

Total Area H. O. 91

John Cook Surveyor
1840

7A

Missy Top
in the Parish of

