


Ballagich Contents	
1	3.2.20
2	1.3.20
3	2.2.4
4	2.2.20
5	2.2.20
6	3.1.30
7	1.2.30
8	2.2.30
9	2.3.26
10	3.7.25
11	2.1.24
12	2.3.5
13	2.2.34
14	28
15	1.12
16	6
17	36
Harris 36 1.0.2	
36.0.10	
Ballagich contents	
18	1.1.0
19	2.1.24
20	3.0.0
21	6.52.12.1.16
Ballagich contents	
22	2.8.34
23	2.1.30
24	3.1.25
25	6.1.0 14.0.9
26.1.25	
Half of gace with	
26	4.5.5 4.3.5
Clanna Gace	
27	2.3.37
28	1.2.33
29	2.6.22
30	1.0.10 7.1.22
31	27
32	1.1.13
72.0.35	

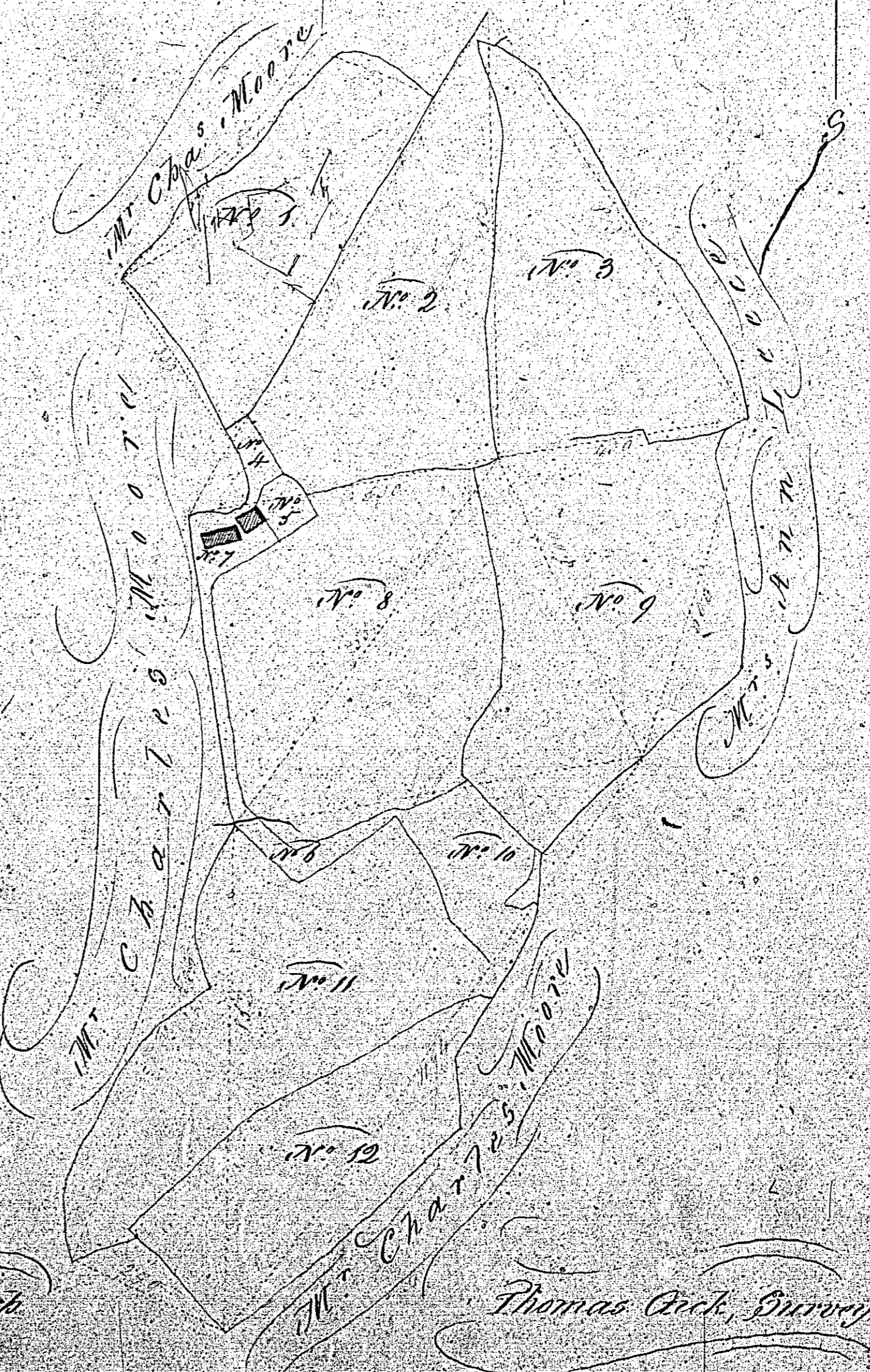
Ballagich part of
 Ballagich the half the
 gace with the Brien and
 the lands at Clanna in the
 parish of St. Ann the
 property of
 the property of
 the property of

36
Plan and Survey
MEMORIAL in the Parish of St. Anne, Isle of Man
PART OF THE Quarterland of Knock-froy
the property of Mr. John Kelly.



Contents

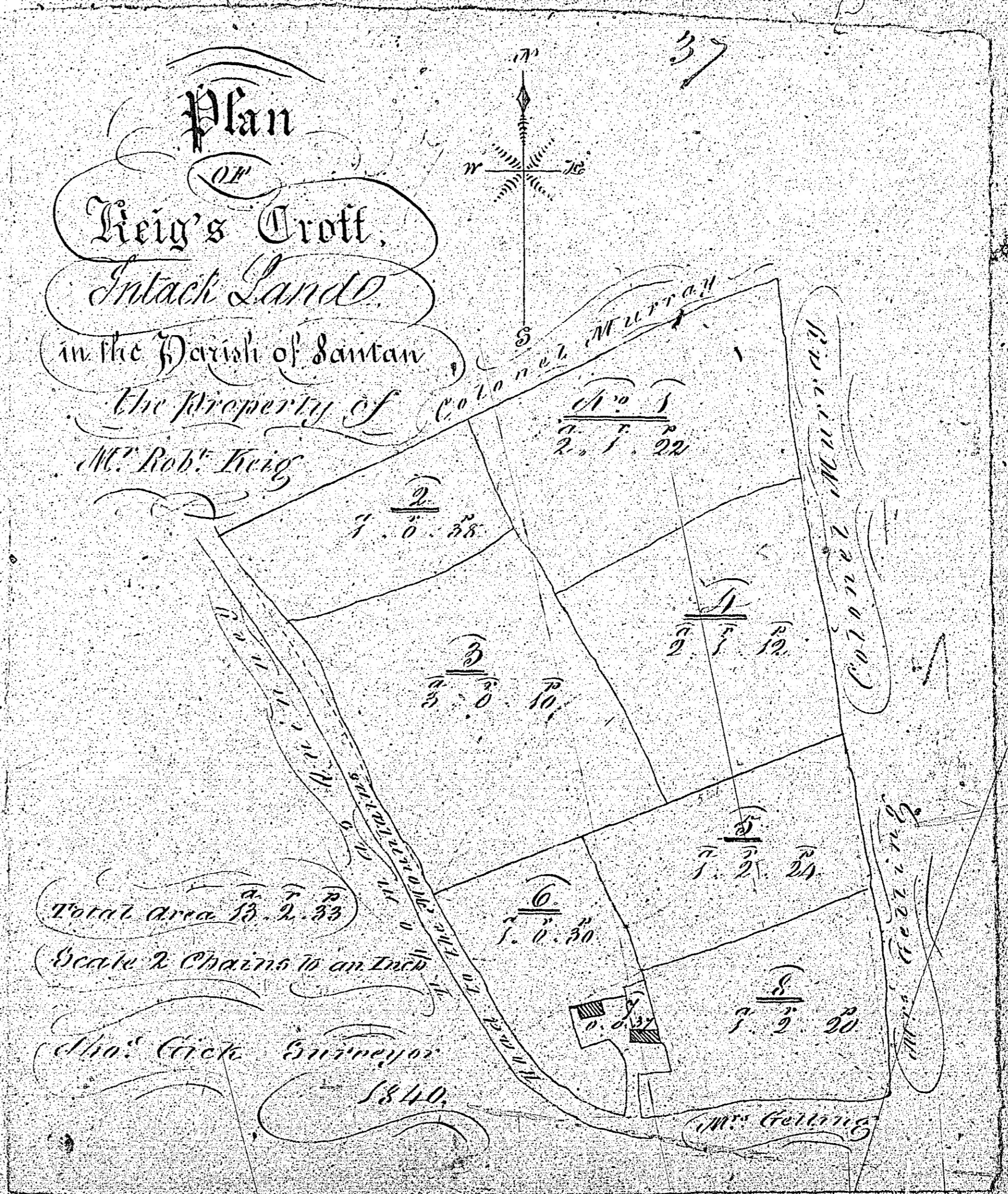
<i>no</i>	<i>A. R. P.</i>
1. Contains	1. 1. 20
2.	1. 3. 28
3.	1. 3. 8
4.	8
5.	10
6.	30
7.	22
8.	2. 30
9.	2. 1. 20
10.	1. 1. 29
11.	2. 1. 16
12.	1. 1. 33
<i>Total</i>	<u>14. 1. 14</u>



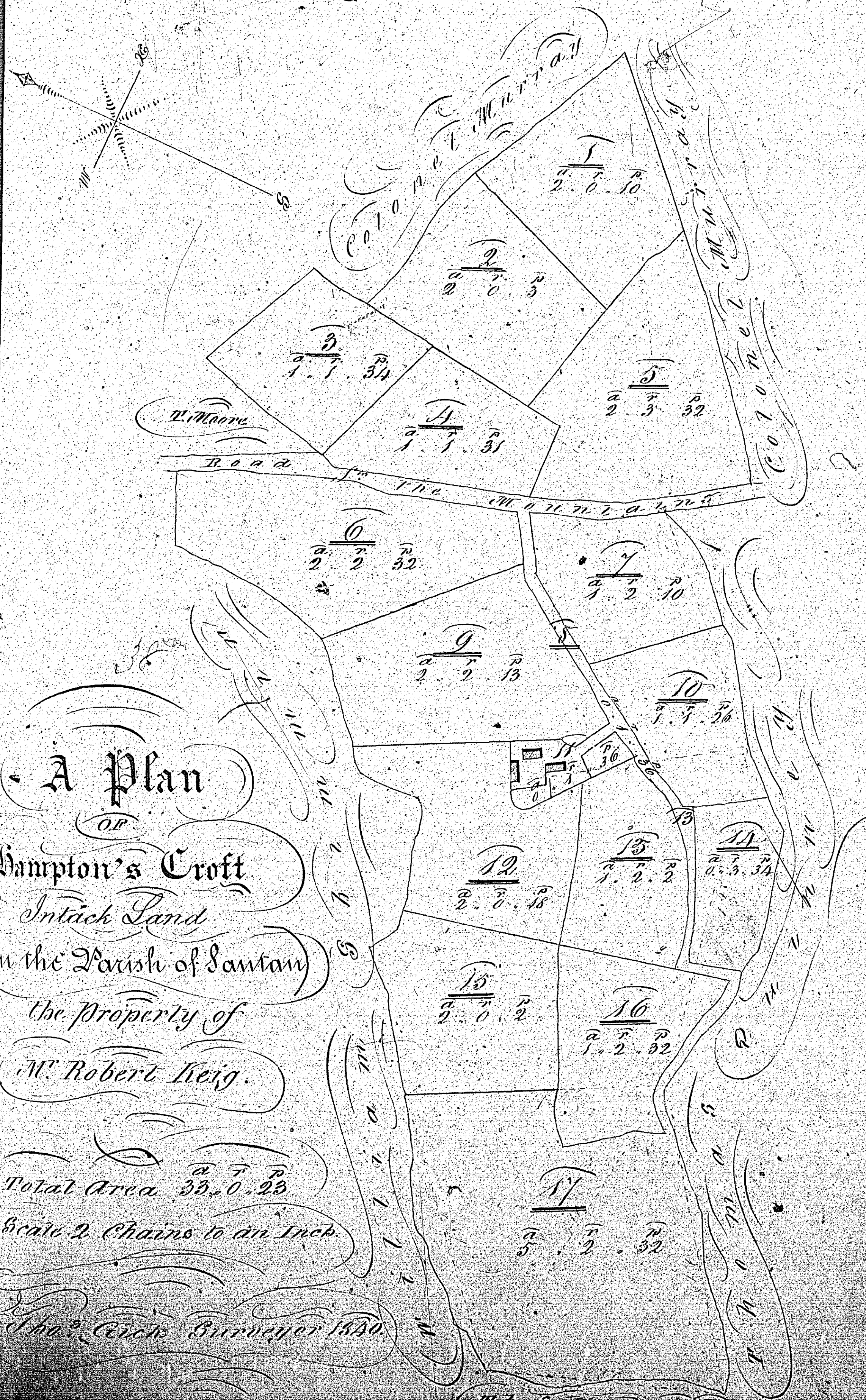
Scale of Chains to an Inch

Thomas Cook, Surveyor 1842

32



37




A Plan
 OF
 Hampton's Croft
 in the Parish of Santon
 the Property of
 Mr Robert Keig.

Total Area 33.0.23
 Scale 2 Chains to an Inch

Tho: Kirk Surveyor 1820

Tho: Kirk



ISLE OF MAN GOVERNMENT: GENERAL REGISTRY

TITHE PLANS: PARISH OF SANTON

Original monotone

1:30