



*W. Willet*

*200.*

*Academy of Bi-Fasson  
Rush, etc.  
Some Property of the Trustees of the  
May 1840*

2-34	1-12
2-21	1-12
2-29	1-12
2-29	1-12
4-039	


*Scale 3 chains to an inch*

*Jefferson & Howell Surveyors*

*1841*  
*Plan of the land of*

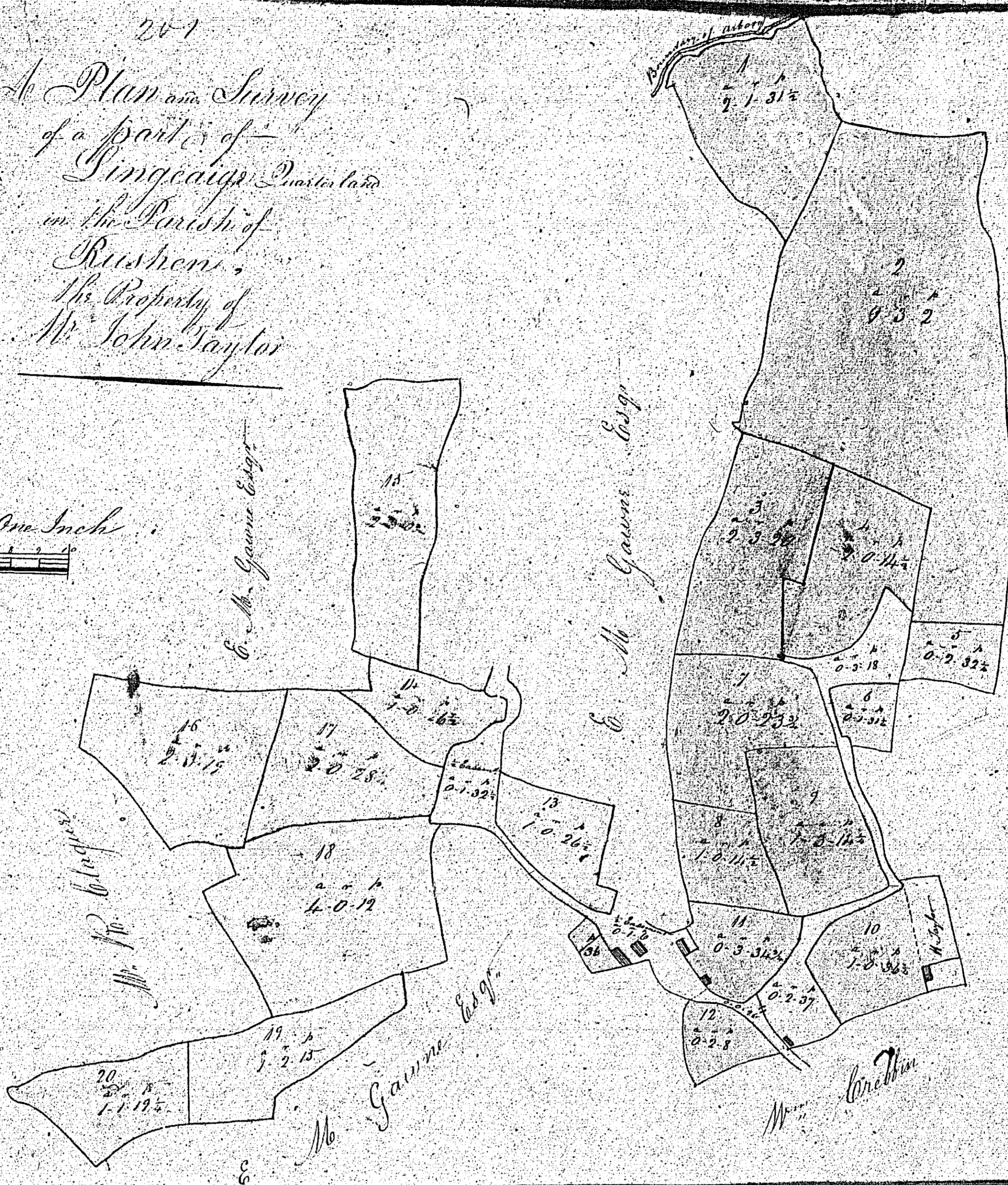
*2-1-12*

207.



207  
A Plan and Survey  
of a part of  
Gingcamp, Parished  
in the Parish of  
Rushen,  
The Property of  
Mr. John Taylor

Scale of 5 Chains to One Inch



Contents

No.	Acres	Roods	Poles
1	2	1	11
2	2	3	2
3	2	3	20
4	2	0	44
5	2	0	28
6	2	0	34
7	2	0	24
8	1	0	14
9	1	2	14
10	1	0	34
11	2	2	5
12	2	0	24
13	1	0	24
14	1	3	24
15	2	3	24
16	2	3	24
17	2	0	28
18	1	2	15
19	1	2	15
20	1	2	15
Total	42	3	35

Fields  
basement &c.  
Total

J. Couell of Brims  
Surveyor May 1810

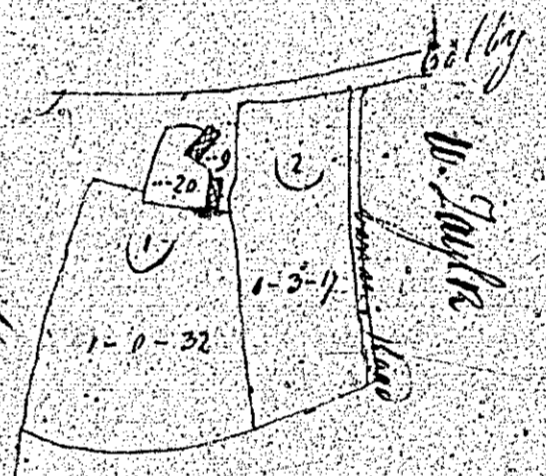
ISLE OF MAN GOVERNMENT: GENERAL REGISTRY  
TITHE PLANS: PARISH OF RUSHEN  
Original coloured 1:30

202.

Plan

of part of the  
Estate of Ballakilpatrick  
in the  
Parish of Keshon  
belonging to  
Mr. Wm Taylor  
May 7<sup>th</sup> 1800

W. Croghan



Wm Taylor

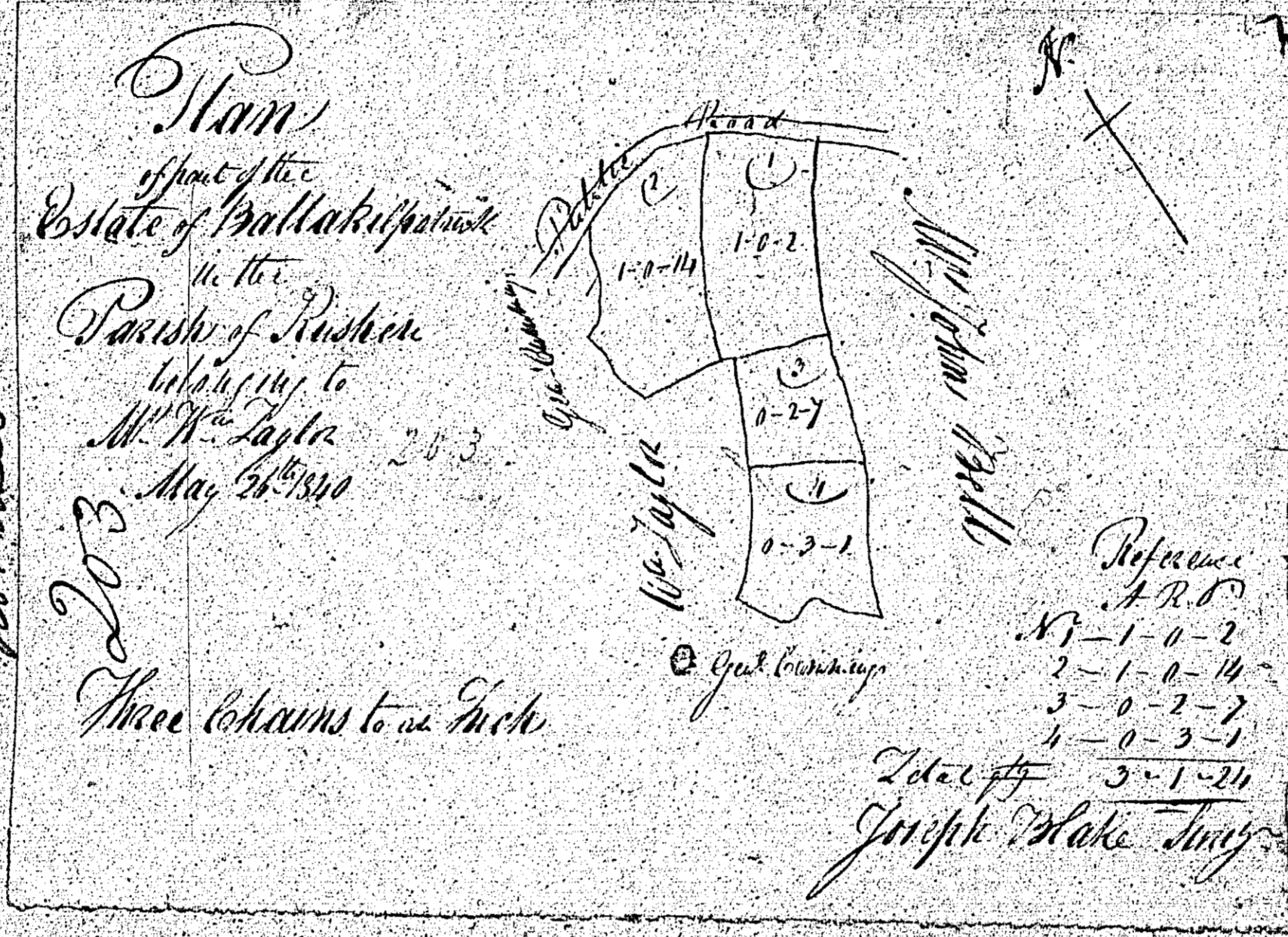
Three chains to an Inch

Reference  
H.R. 10  
1-0-22  
1-3-4  
1-0-22  
Total of area 3-0-38

Joseph Blake Survey

1800  
 1801  
 1802  
 1803  
 1804  
 1805  
 1806  
 1807  
 1808  
 1809  
 1810  
 1811  
 1812  
 1813  
 1814  
 1815  
 1816  
 1817  
 1818  
 1819  
 1820  
 1821  
 1822  
 1823  
 1824  
 1825  
 1826  
 1827  
 1828  
 1829  
 1830  
 1831  
 1832  
 1833  
 1834  
 1835  
 1836  
 1837  
 1838  
 1839  
 1840  
 1841  
 1842  
 1843  
 1844  
 1845  
 1846  
 1847  
 1848  
 1849  
 1850  
 1851  
 1852  
 1853  
 1854  
 1855  
 1856  
 1857  
 1858  
 1859  
 1860  
 1861  
 1862  
 1863  
 1864  
 1865  
 1866  
 1867  
 1868  
 1869  
 1870  
 1871  
 1872  
 1873  
 1874  
 1875  
 1876  
 1877  
 1878  
 1879  
 1880  
 1881  
 1882  
 1883  
 1884  
 1885  
 1886  
 1887  
 1888  
 1889  
 1890  
 1891  
 1892  
 1893  
 1894  
 1895  
 1896  
 1897  
 1898  
 1899  
 1900

11 28  
 1 2 3 4 5 6 7 8 9 10 11 12 13 14 15 16 17 18 19 20 21 22 23 24 25 26 27 28 29 30 31 32 33 34 35 36 37 38 39 40 41 42 43 44 45 46 47 48 49 50 51 52 53 54 55 56 57 58 59 60 61 62 63 64 65 66 67 68 69 70 71 72 73 74 75 76 77 78 79 80 81 82 83 84 85 86 87 88 89 90 91 92 93 94 95 96 97 98 99 100



*Plan*  
 of part of the  
 Estate of Mallakylpatrick  
 in the  
 Parish of Rushen  
 belonging to  
 W. H. Taylor  
 May 26<sup>th</sup> 1840

*not used*

*203*

*Three columns to be taken*

*Reference*  
 T.R.P.  
 1-1-0-2  
 2-1-0-14  
 3-0-2-7  
 4-0-3-1  
 Total 5-1-24

*Joseph Blake Surveyor*

ISLE OF MAN GOVERNMENT: GENERAL REGISTRY

TITHE PLANS: PARISH OF RUSHEN

Original monotone

1:30

There are no plans  
numbered 204 or 205

*Notice*

\$ 200.  
 A plan of the  
 House and premises  
 of  
 Mr. J. Paulman  
 in part St. Mary  
 in New York  
 Surveyed &c.  
 in  
 1845 by  
 A. Craig  
 inch 200.

10  
 20  
 30  
 40  
 50  
 60  
 70  
 80  
 90  
 100  
 110  
 120  
 130  
 140  
 150  
 160  
 170  
 180  
 190  
 200