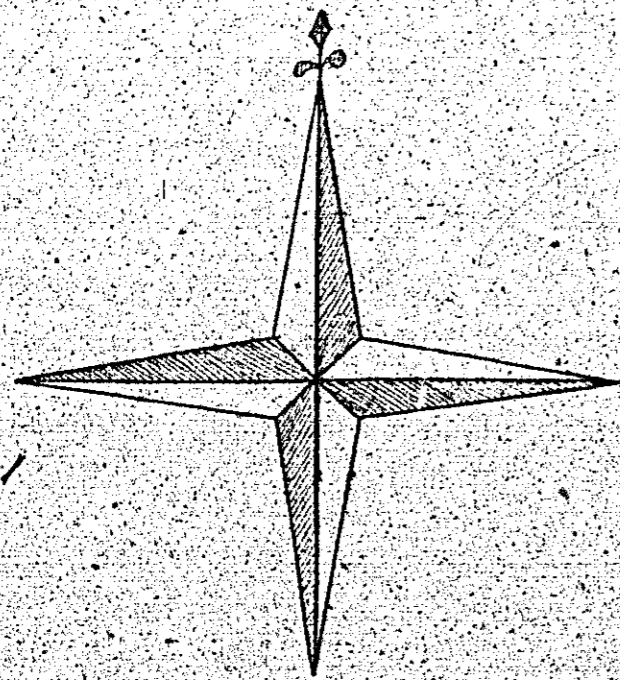
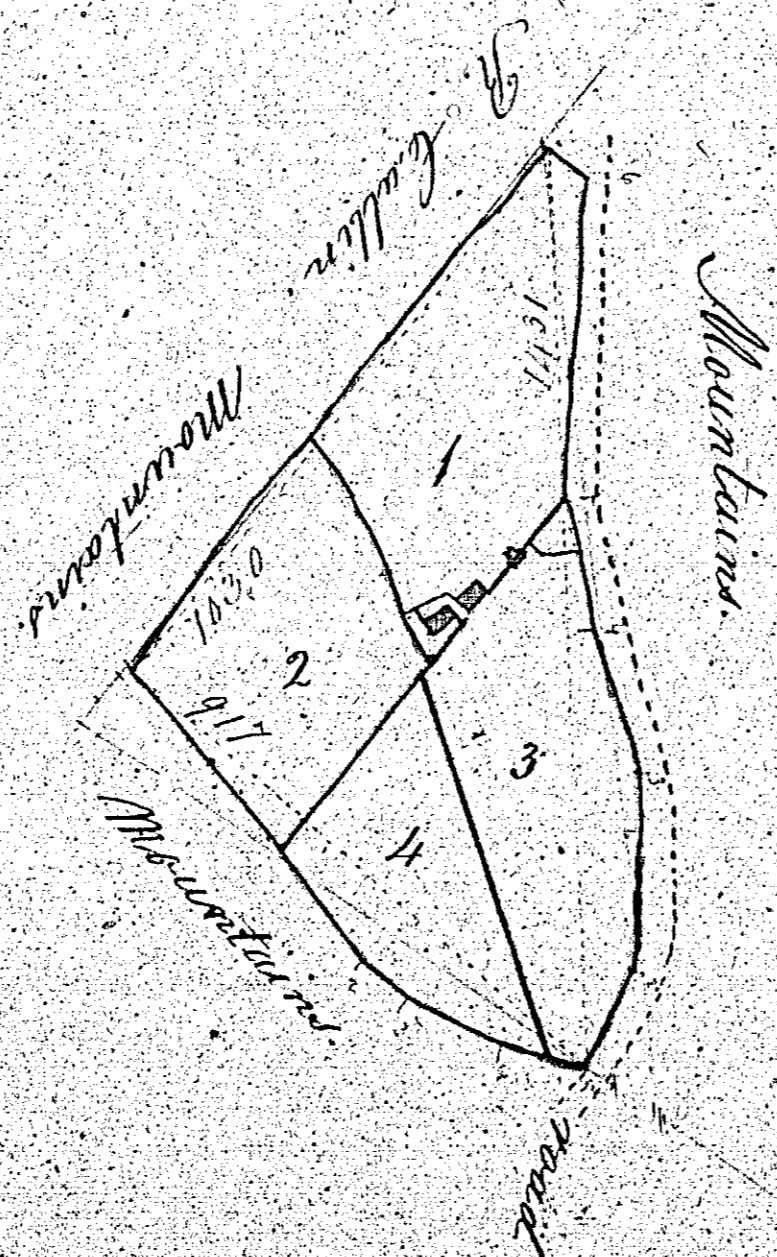


PLAN and Survey
 of Inland Land
 In the parish of W.K. Patrick
 The property of
 Mr. John Quirk.

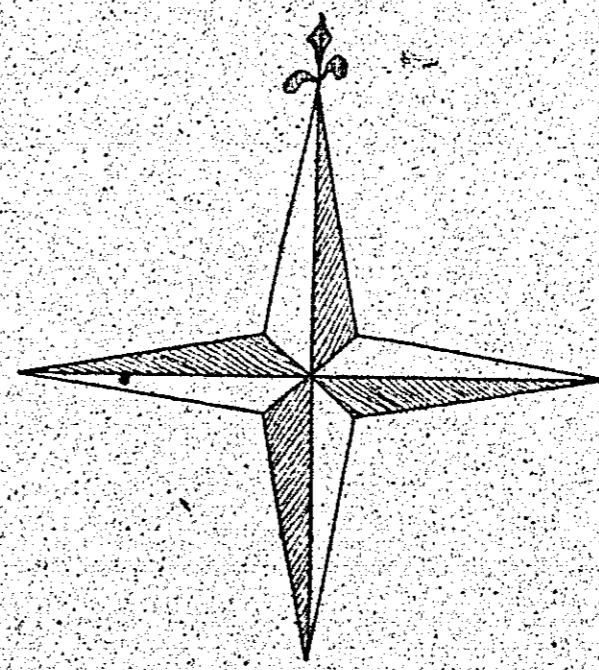
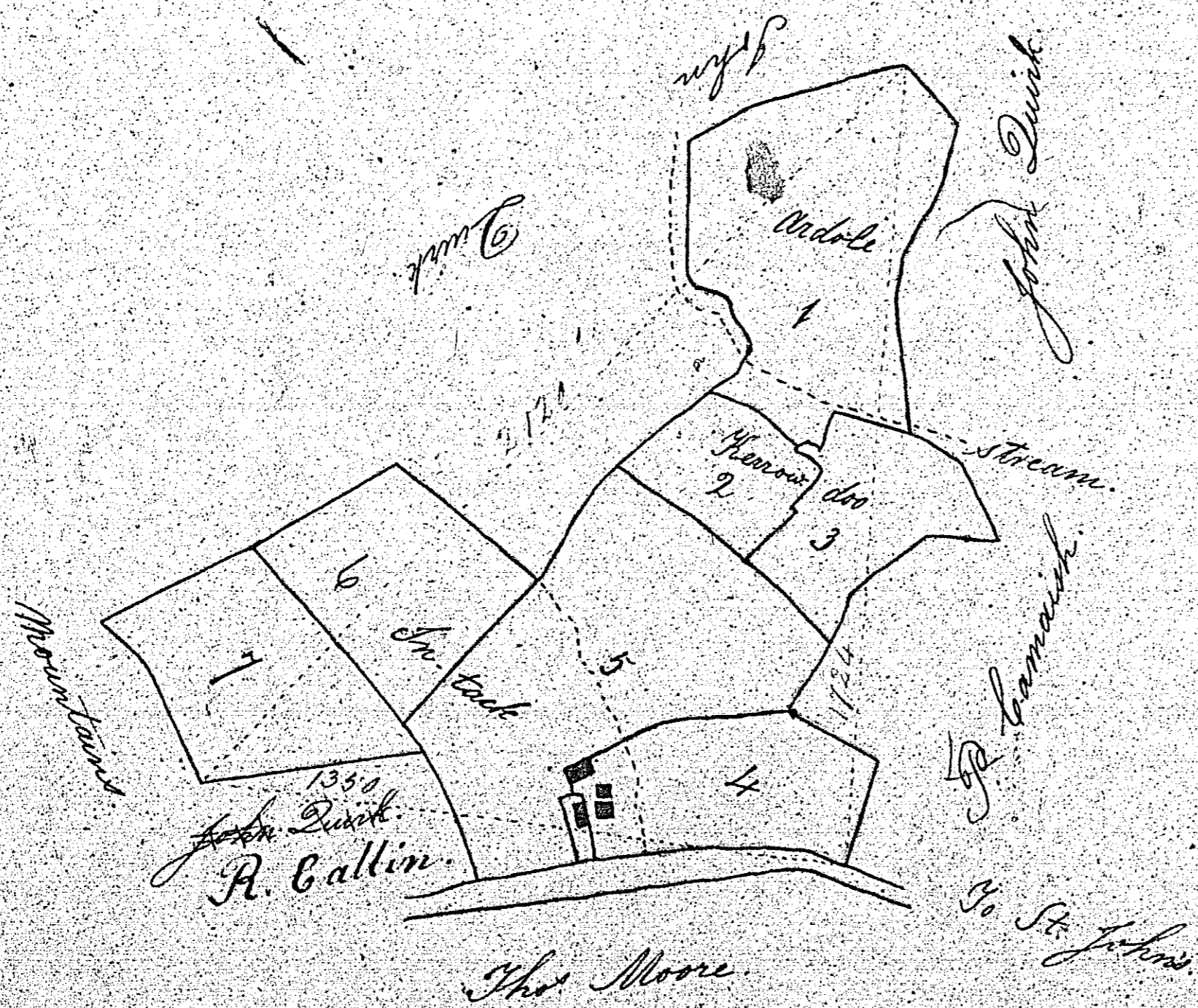
Reference.			
No.	a.	l.	p.
1	1	3	12
2	1	2	9
3	1	2	20
4	1	0	22
Total	6	0	23



Surveyed May 1840
 by William Haigher
 W.K. Guman

PLAN and Survey
of part of the Quarterlands of Ardole and Kenowdoe.
In the parish of St. K. Patrick
The property of
John Quirk and Patrick Quirk.

Reference.			
No.	a.	r.	p.
1	3	0	9
2	0	3	7
3	1	0	35
4	1	2	14
5	3	2	14
6	1	2	22
7	1	3	7
Total			132 28

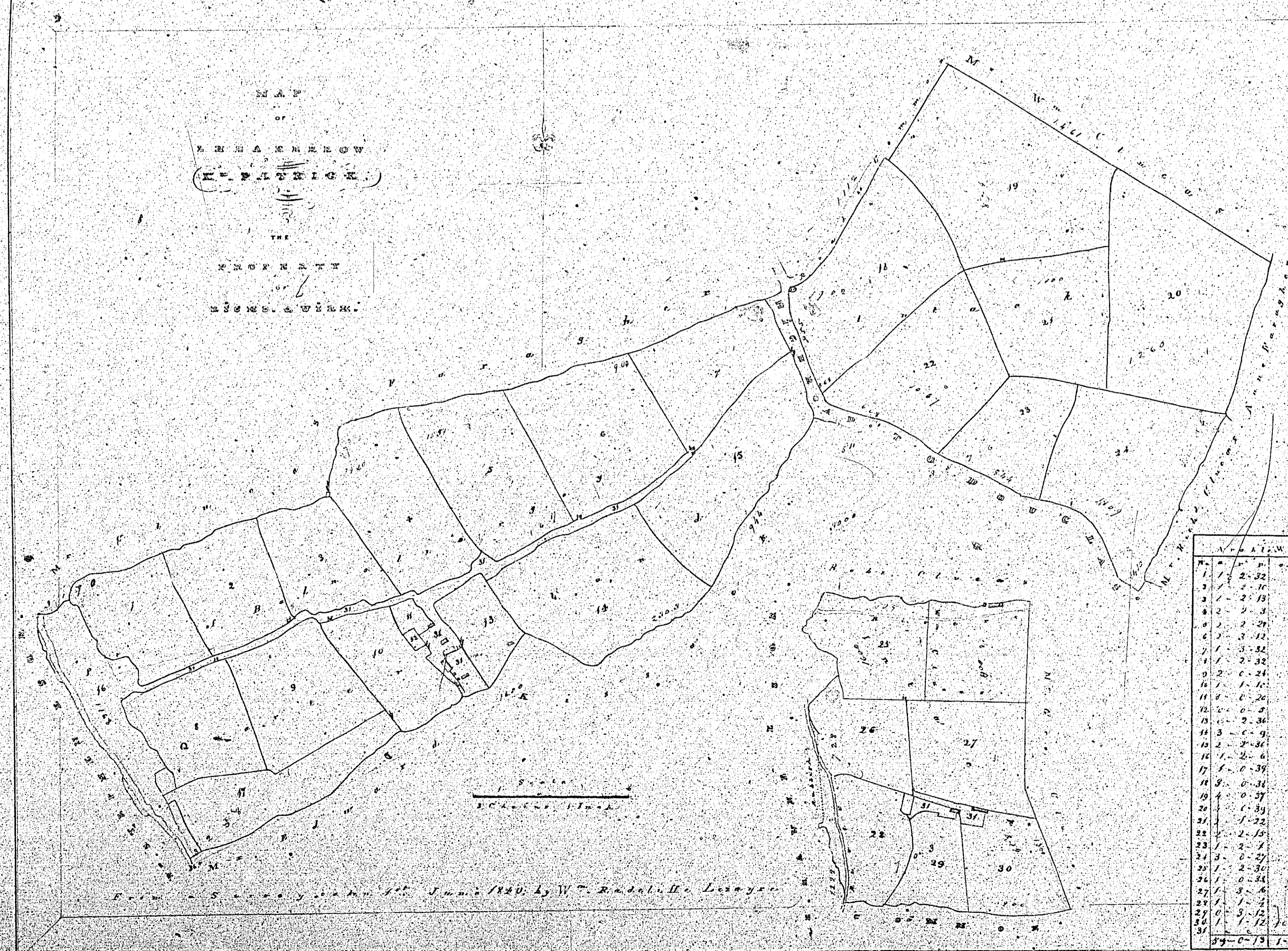


0 1 2 3 4 5 6 7 8 9 10 Chains

Surveyed May 1840.
 By William Hughlin
 W. H. Gorman

136

STATE
 OF
 VERMONT
 (H. P. FLETCHER, JR.)
 THE
 RECORDS OF THE
 RECORDS DEPARTMENT.

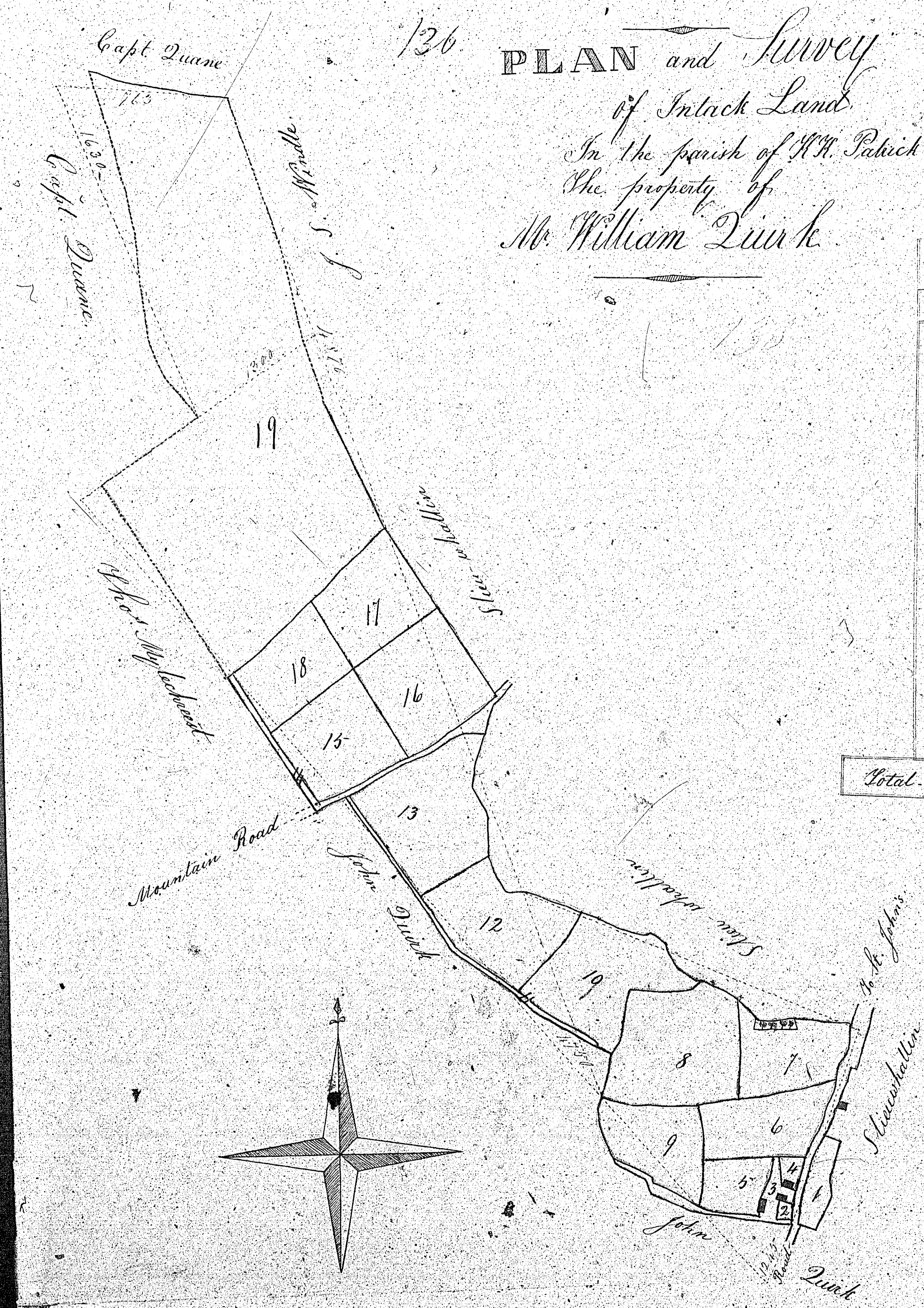


No.	Acres	Value	Owner
1	2.52		
2	2.18		
3	2.3		
4	2.29		
5	3.12		
6	3.52		
7	2.32		
8	2.24		
9	1.44		
10	6.26		
11	6.3		
12	2.36		
13	6.9		
14	3.84		
15	2.64		
16	6.34		
17	6.34		
18	6.34		
19	6.34		
20	1.22		
21	2.19		
22	2.7		
23	6.27		
24	2.36		
25	2.36		
26	0.24		
27	8.4		
28	1.2		
29	3.12		
30	6.2		
31	6.2		
32	6.2		
33	6.2		
34	6.2		
35	6.2		
36	6.2		
37	6.2		

185

Surveyed and shown by plan of June 1820, by W. T. Radcliff, Esq. Surveyor.

136
PLAN and Survey
 of Intack Land
 In the parish of N.H. Parish
 the property of
 Mr. William Duick



Reference

No	a.	l.	p.
1.	0	1	30
2.	0	0	9
3.	0	1	26
4.	0	0	23
5.	0	2	37
6.	1	2	23
7.	1	2	29
8.	2	3	29
9.	1	2	16
10.	2	2	1
11.	0	1	14
12.	2	1	13
13.	2	3	14
14.	0	1	0
15.	2	0	10
16.	2	1	29
17.	1	3	24
18.	1	2	22
19.	18	3	3
Total	44	2	32



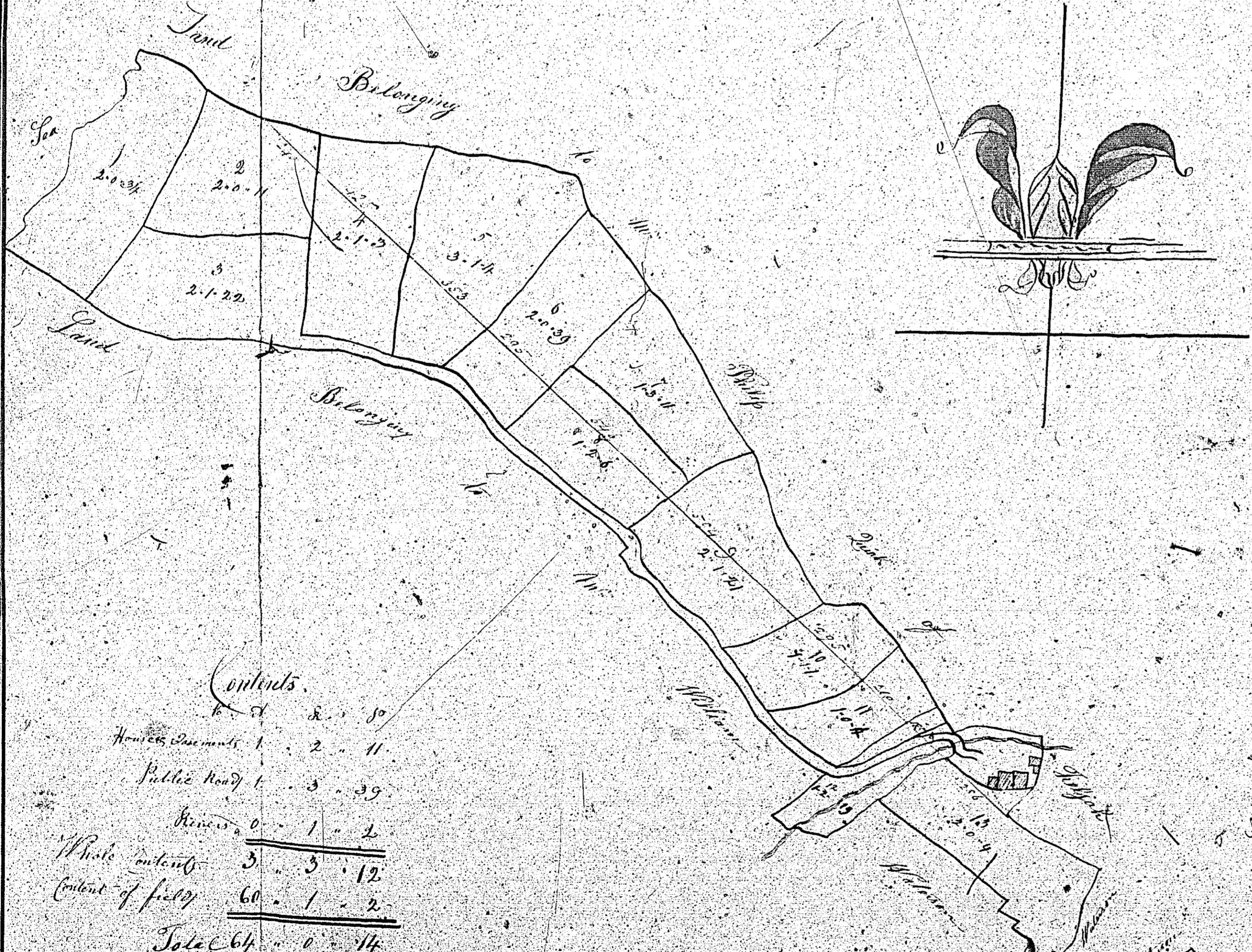
Surveyed from 1800
 by Wm. Duick
 W. Duick

A Plan and Survey of Part of
 Ball's Bay and the Parish of St. Andrew
 the Property of Mr. John Williams
 By Samuel Kelly. April 18th 1839

Land belonging to Mr. J. H. Hall

Plot
 19
 8.13.21

Land belonging to Mr. Robt. Ross



Contents

Acres	2	30
Heures Parcels	1	2 11
Public Road	1	3 39
Rivers	0	1 2
Whole contents	5	3 12
Content of plot	60	1 2
Total	65	0 14

137

James Harris Davidson

138

A Plan & Survey of Part of
 the Property of the Duke of Rutland
 By James Kelly April 25
 1840

The
 Contents of this Plan
 P. 1 8 8
 1 - 0 - 2 - 4
 2 - 0 - 2 - 12
 3 - 0 - 1 - 31
 Annex Building 0 - 0 - 33
 Public Road 0 - 1 - 10
 Total 2 - 0 - 19

Scale of Chains to an inch



Scale of Chains to an inch

