

Plan of
part of the Quarter
of James & Co. & date
and Suback the property
of Thomas Stone


Content: 104

1	10
2	19
3	79
4	4
5	6
6	18
7	31
8	9
9	7
10	3
11	16
12	12
13	5
14	20
15	17



Contents

1	10
2	19
3	79
4	4
5	6
6	18
7	31
8	9
9	7
10	3
11	16
12	12
13	5
14	20
15	17



Surveyed by James S. Bond Dec. 1840



Contents

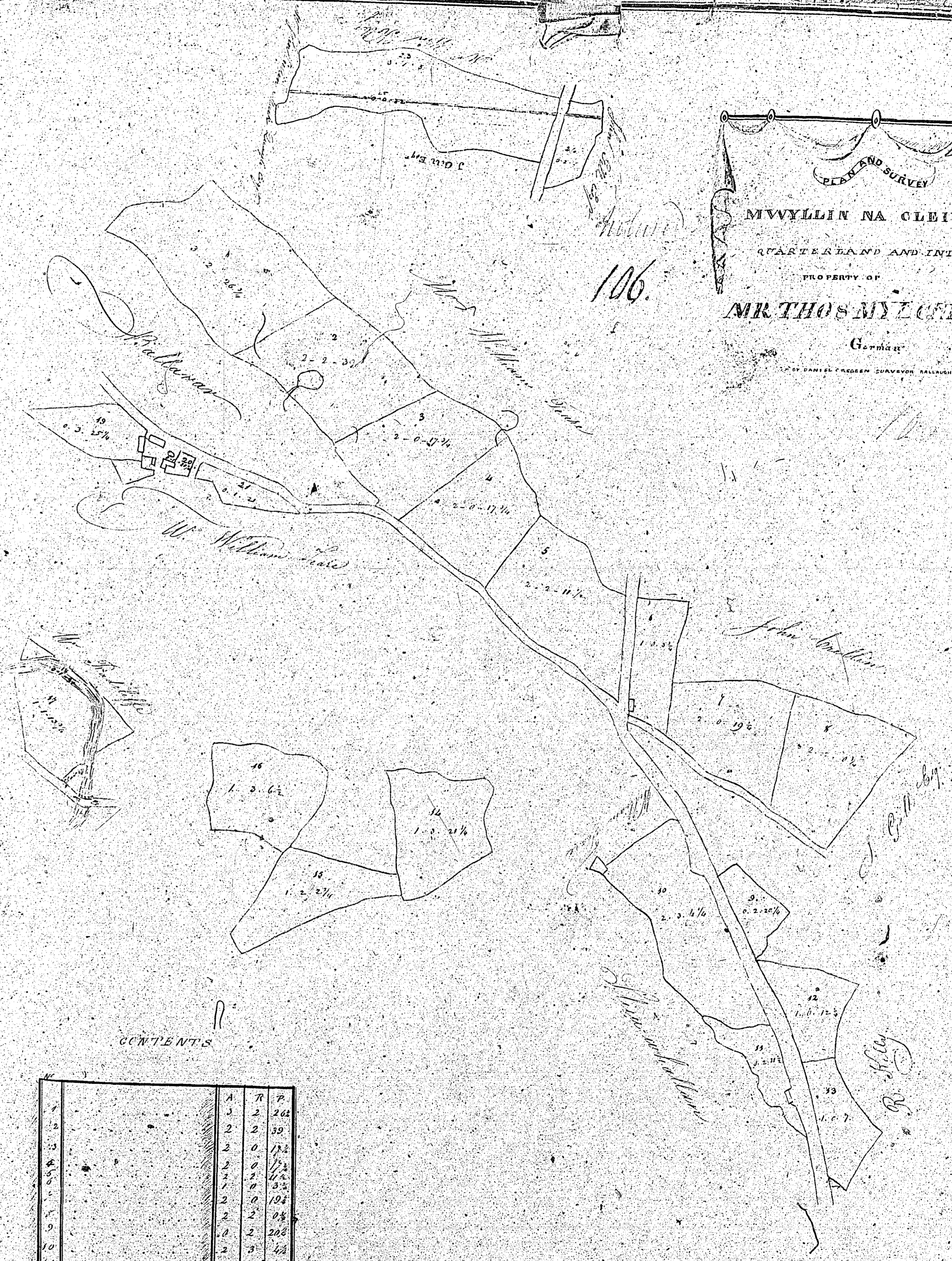
1	3 1 27
2	3 5 28
3	2 2 33
4	2 6
5	3 1 7
6	3 3 6
7	0 1 4
8	6 2 26
Total	11 6 9

made & Chartered
by Thomas Cullen
1740

A Plan
of
the Farm of Mores
property
of the
Parish of
Patrick
being a part of the
Parish of
Droghda
1740

PLAN AND SURVEY
 MWYLLIN NA CLEIY.
 QUARTERLAND AND INTACT
 PROPERTY OF
MR THOS MYLCREANT
 Gorman.
BY DANIEL FREDERICK SURVEYOR, BALLINAH 1850

106.



CONTENTS

1	1	7	2	264
2	2	2	30	
3	2	0	132	
4	2	0	132	
5	1	0	66	
6	2	0	132	
7	2	2	88	
8	1	2	264	
9	2	3	66	
10	0	2	264	
11	1	0	132	
12	1	0	132	
13	1	0	66	
14	1	3	264	
15	1	2	264	
16	1	3	66	
17	1	1	132	
18	0	5	264	
19	0	1	564	
20	0	1	21	
21	33	5	4	

Road
 Enclosure
 Garden
 Hill


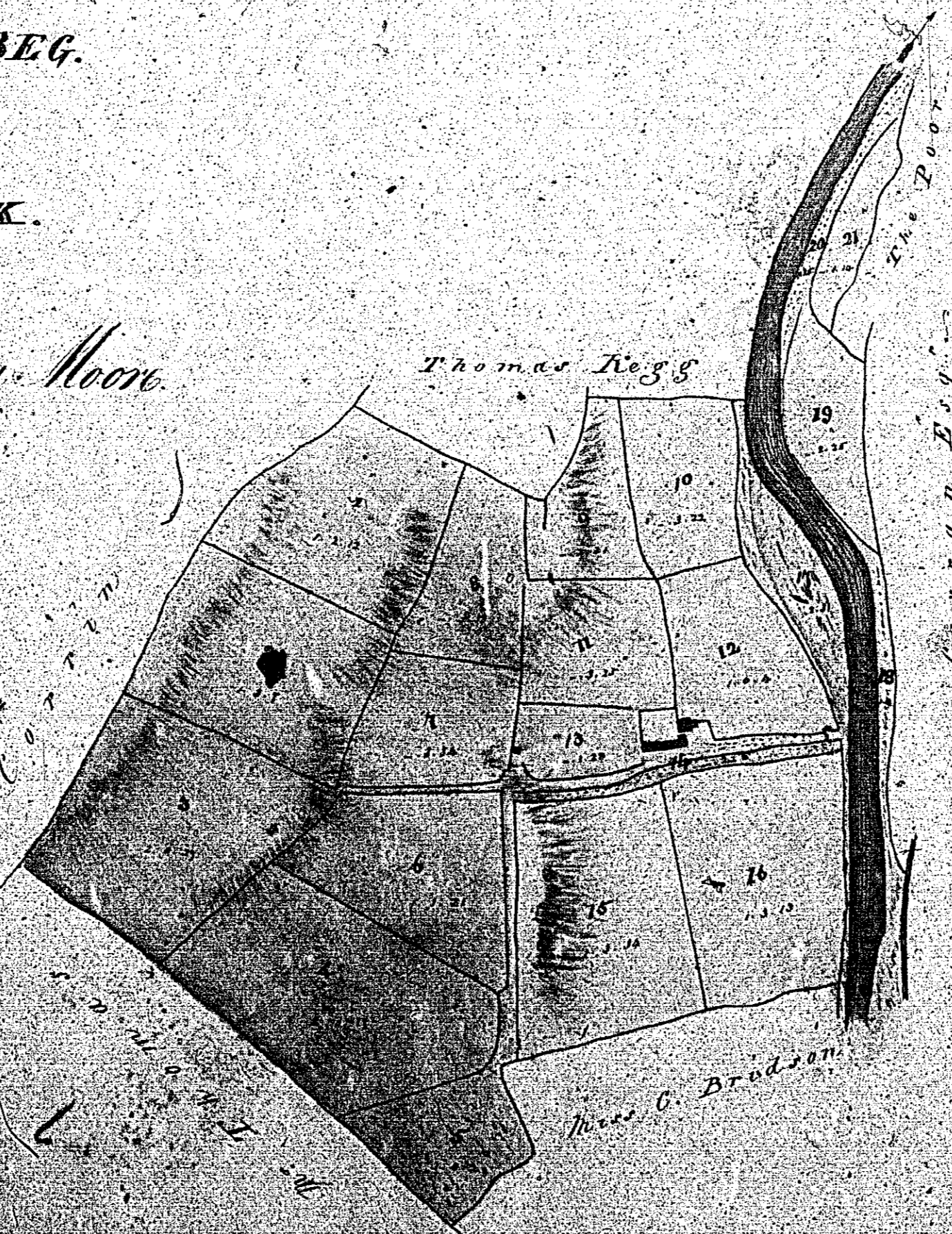
MR THOS HALLSALL

Scale 10

MR JOHN O'NEILL

PLAN
of
KENNEDY'S LANDS
part of
KNOCKALOE BEG.
in the Parish of
PATRICK.

The property of
Robert John and E. Lynn Moore.



107

Contents.	
1	0. 2. 0
2	1. 3. 7
3	2. 0. 7
4	2. 1. 11
5	1. 0. 2
6	1. 5. 12
7	0. 3. 24
8	0. 3. 18
9	0. 2. 31
10	0. 3. 22
11	0. 3. 25
12	1. 0. 2
13	0. 1. 2
14	0. 2. 1
15	1. 2. 34
16	1. 1. 31
17	0. 2. 31
18	0. 1. 9
19	0. 2. 28
20	0. 0. 2
21	0. 1. 24
Total	22. 2. 25. 05

Proportion of Public River 1/10 25

Robert John and E. Lynn Moore

(M.P.)

1	2	3	4	5	6	7	8	9	10	11	12	13	14	15	16	17	18	19	20	21	22	23	24	25	26	27	28	29	30	31	32	33	34	35
1	2	3	4	5	6	7	8	9	10	11	12	13	14	15	16	17	18	19	20	21	22	23	24	25	26	27	28	29	30	31	32	33	34	35



Int
 0. 1. 22. basement A.
 0. 0. 23. Private Road. B.
 1. 3. 25. Public Road.
 0. 1. 26. Tidal Content

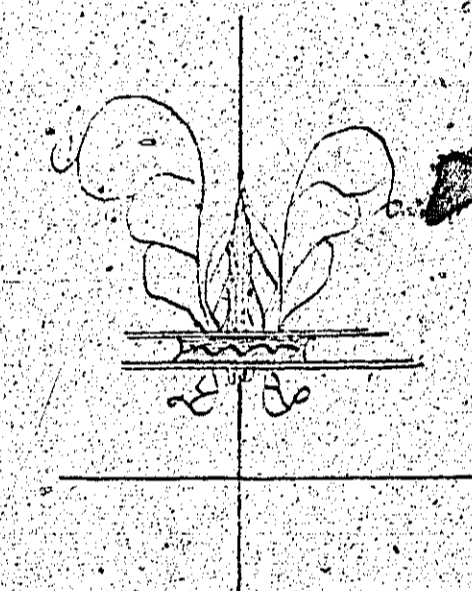
Plan of
 Mr Robt Nares
 property parish of
 Pabuck
 being partly Intack
 and two fields Quarterland
 of Rappoe-Moore. Namely
 No 32 and 33.

Being a plan constructed
 on a scale of half an inch
 to the chain by John Gawn
 Surveyor in May 1840.

106

108

*A Plan & Survey of the Water
 Well in the Parish of Rethick
 the property of the Hon^{ble} the
 by P. Sully. Michaelm^o 1746
 W. George Esq^r & C^o Esq^r & C^o*



109.

Scale & Chain to an Inch