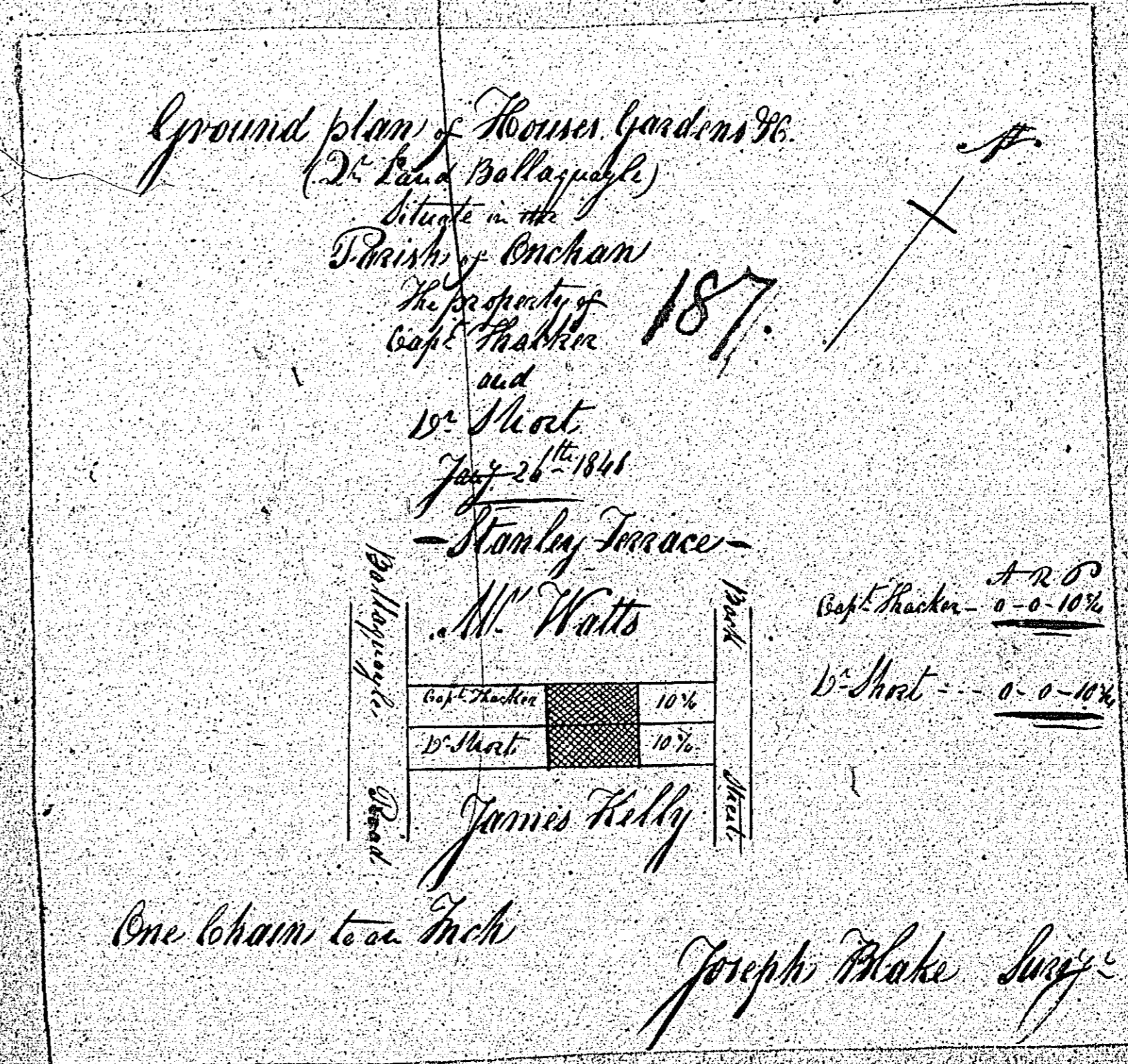


2/11/1871

Volume 3



in Town

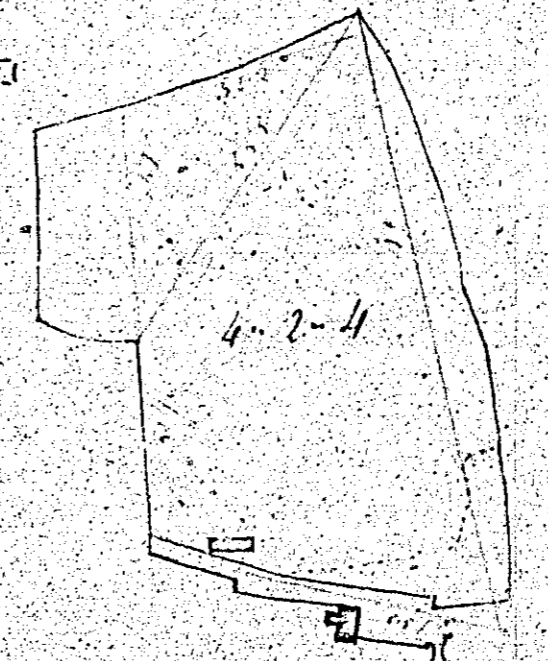
PLAN

There is no plan
numbered 188


PLAN

Not used

Plan 189.
of part of the
Estate of Dalling
in the
Parish of Bancham
situate in
the County of Kent
1827-1828



A.P.O.
Total 4-2-4
Scale of Chains



Joseph Blake Sur.

190.


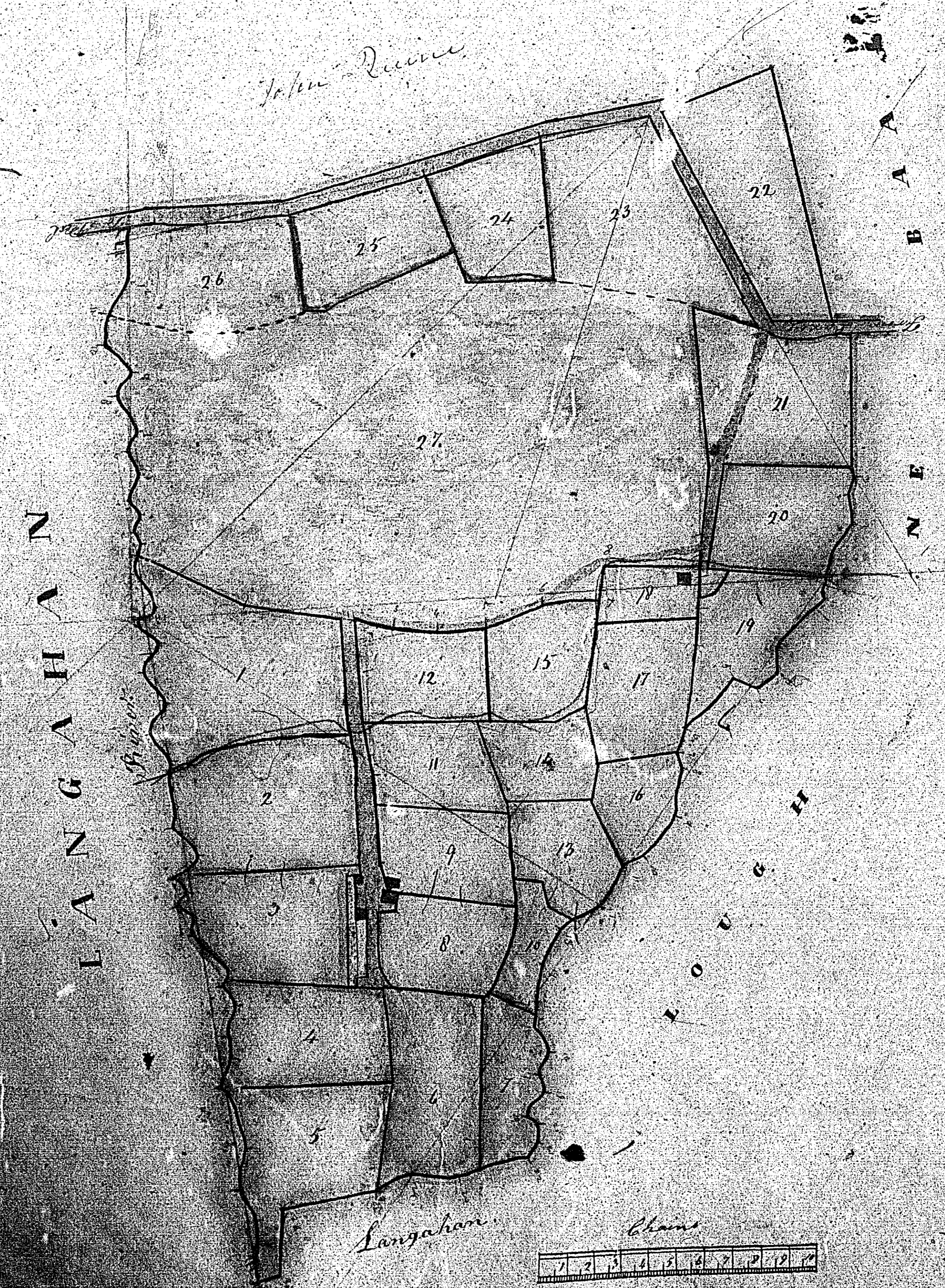
PLAN

MOANEY MOLLAGH

Parish of Annon

The property of

M^r WILLIAM TAGGERT.




Preference	
1	37
2	17
3	10
4	39
5	6
6	9
7	6
8	20
9	16
10	16
11	22
12	29
13	23
14	16
15	24
16	34
17	33
18	25
19	16
20	13
21	27
22	14
23	16
24	19
25	10
26	10
27	10
Preference blank	
Preference waste	
Total 1617	

The Great Survey 1840

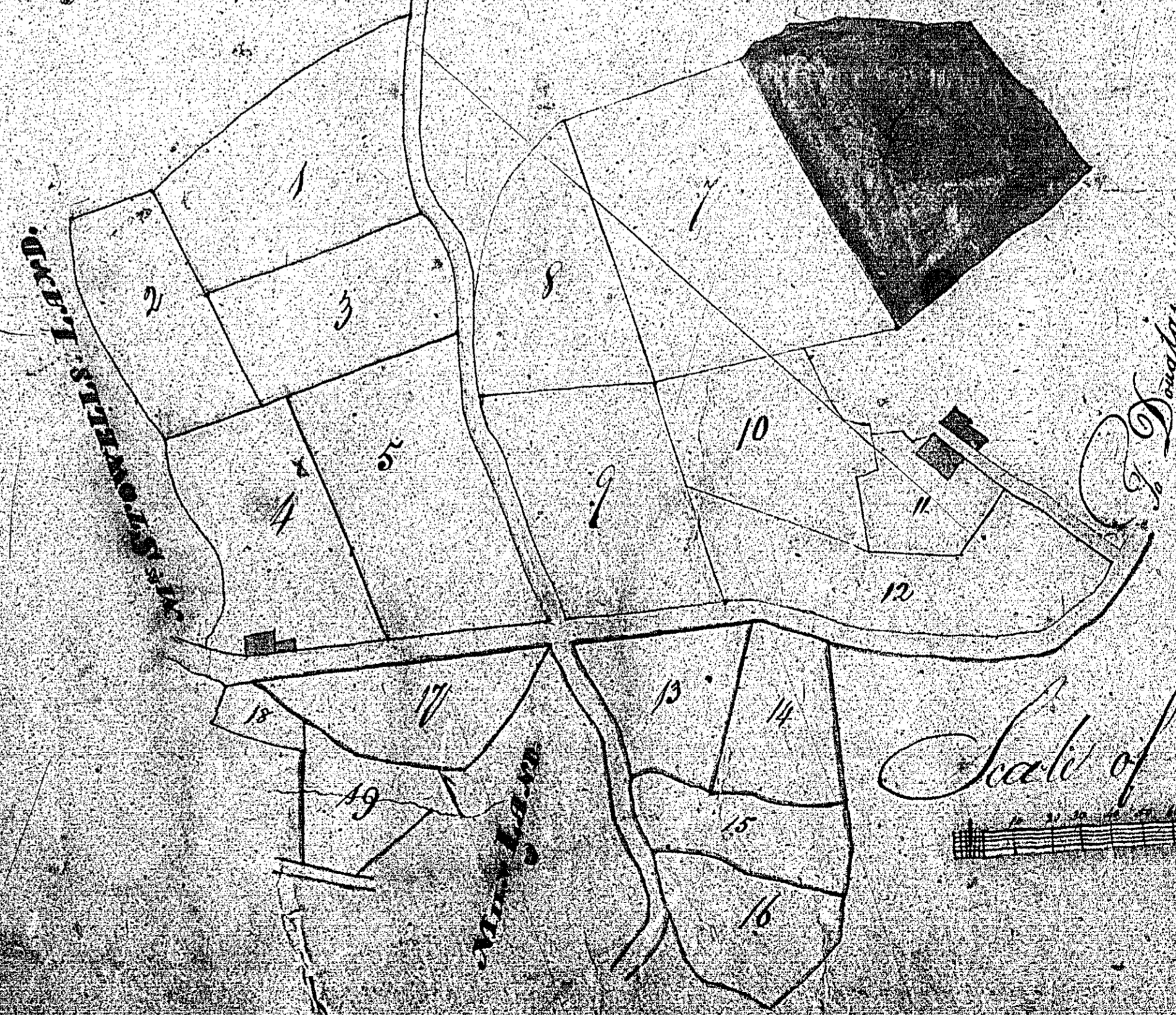

Notula 5
191.

101
PL. N.º 9
W. J. H. A. CRETCH
O. N. C. H. N.
BLONGING TO THE IMPROPRIATE
F. U. N.º D



Reference.

No.	A.	B.	P.
1	4	1	32
2	3	1	17
3	3	1	17
4	3	3	16
5	4	3	16
6	4	0	1
7	3	1	28
8	4	0	28
9	4	3	37
10	0	3	17
11	3	2	16
12	2	0	22
13	1	3	24
14	1	3	14
15	1	3	14
16	1	3	14
17	0	1	29
18	0	1	29
19	1	2	1
Gilcal 28	0	18	
Over 86	3	17	22




Joseph M. ...

John ...

Plan of Scotch Kirk Grounds
situate in the
Parish of Pinesham
6th Church Road (brough)
Guthrie Terrace
Nov. 29th 1840

192.



noted

Joseph Blake Survey

Joseph Blake Survey

Survey