



2  
 Plan and Area

of the Estate of  
 Ballakrishin  
 in the Parish of Outhan,  
 the property of Mr. Robt. Colett.



Contents.

No	Description	A. R. P.
1	Meadow	5. 1. 21
2	Wield	4. 0. 20
3	Do	7. 3. 7
4	Do	5. 1. 9
5	Do	16. 3. 298
6	Do	9. 0. 32
7	Encasement & Road	0. 1. 16
8	Wield	3. 1. 142
9	Street Road &c	0. 1. 19
10	Garden Yard &c	0. 1. 35
11	Wield	0. 3. 34
12	Cottage & Garden	0. 0. 62
Total		51. 0. 20



Scale 3 Chains to an Inch.  
 Robt. Colett  
 Surveyor  
 1839



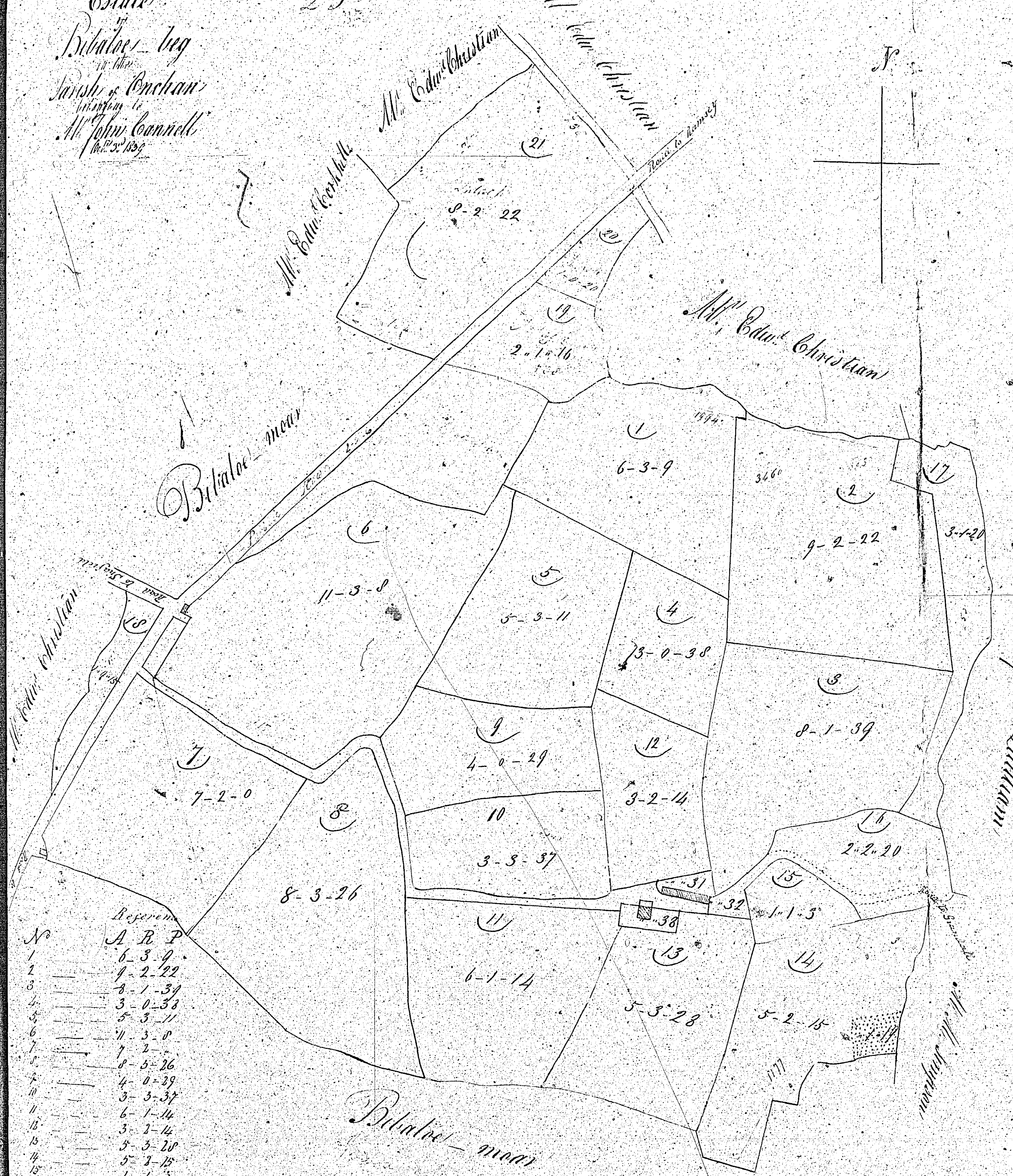




Not used

Plan  
of the  
Estate  
beg  
Parish of Anshan  
by  
Mr John Connell  
1822

23



No	Acres	Roods	Poles
1	6	3	9
2	9	2	22
3	8	1	39
4	7	0	38
5	5	3	11
6	11	3	8
7	7	2	0
8	8	3	26
9	4	0	29
10	3	3	37
11	6	1	14
12	3	2	14
13	5	3	28
14	5	2	15
15	2	2	20
16	1	1	5
17	3	1	20
18	3	2	14
19	2	1	16
20	1	0	20
21	8	3	22
Parish	1	1	30
Plantation	1	1	18
Common	1	1	32
Water	1	1	5
Woods	1	1	31
Grass	1	1	3
Total	115	1	3

Joseph Walsh



Plan 24  
State  
Stamm  
W. J. O'Connell  
7. 10. 1817

24.

W. J. O'Connell



Francis Matthews Esq

John  
Goulding

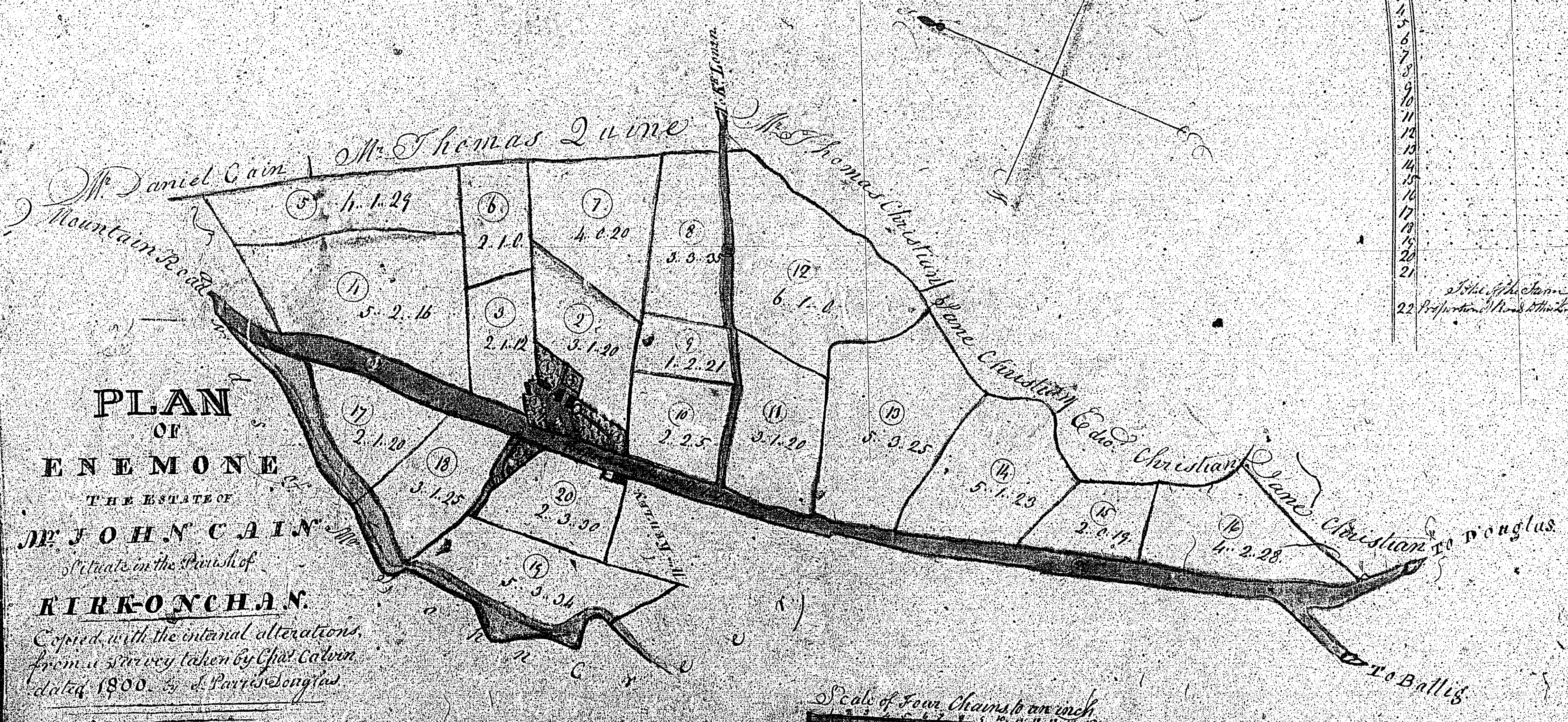
Measure	
1	100
2	200
3	300
4	400
5	500
6	600
7	700
8	800
9	900
10	1000
11	1100
12	1200
13	1300
14	1400
15	1500
16	1600
17	1700
18	1800
19	1900
20	2000
21	2100
22	2200
23	2300
24	2400
25	2500
26	2600
27	2700
28	2800
29	2900
30	3000
31	3100
32	3200
33	3300
34	3400
35	3500
36	3600
37	3700
38	3800
39	3900
40	4000
41	4100
42	4200
43	4300
44	4400
45	4500
46	4600
47	4700
48	4800
49	4900
50	5000

John  
Hole - Plans

Green

Joseph Mann Esq





**REFERENCE**

Lot	Area in Acres	Area in Roods	Area in Poles
1	1	1	1
2	1	1	1
3	1	1	1
4	1	1	1
5	1	1	1
6	1	1	1
7	1	1	1
8	1	1	1
9	1	1	1
10	1	1	1
11	1	1	1
12	1	1	1
13	1	1	1
14	1	1	1
15	1	1	1
16	1	1	1
17	1	1	1
18	1	1	1
19	1	1	1
20	1	1	1
21	1	1	1
22	1	1	1
<b>Total</b>	<b>22</b>	<b>22</b>	<b>22</b>

**PLAN OF ENEMONE**  
 THE ESTATE OF  
**MR. JOHN CAIN**  
 Situate in the Parish of  
**KIRKONCHAN.**  
 Copied with the internal alterations  
 from a survey taken by Genl. Calver  
 dated 1800. by J. Parris Songtas

Scale of Four Chains to an inch



D Plan

of MEIGYN alias SPRING VALLEY

and Kneale's Hutack

the property belonging to

M<sup>r</sup> DANIEL CAIN

lying in the Parish of

ONCHAN

1839.

26.

CONTENTS

1	1	1	1
2	1	25	
3	2	26	
4	1	28	
5	2	11	
6	1	35	
7	2	3	
8	2	3	
9	3	20	
10	3	2	
11	7	2	
12	1	15	
13	1	15	
14	1	2	
15	3	2	
16	1	15	
17	3	135	
18	1	125	
19	1	36	
20	1	2	
21	1	1	
22	1	16	
23	1	28	
24	2	133	
25	3	114	
26	81	2	
27	2	5	
28	41	1	
29	8	22	
30	8	17	
31	5	1	
32	5	1	
33	5	1	
34	5	1	
35	5	1	
36	5	1	
37	5	1	
38	5	1	
39	5	1	
40	5	1	
41	5	1	
42	5	1	
43	5	1	
44	5	1	
45	5	1	
46	5	1	
47	5	1	
48	5	1	
49	5	1	
50	5	1	
51	5	1	
52	5	1	
53	5	1	
54	5	1	
55	5	1	
56	5	1	
57	5	1	
58	5	1	
59	5	1	
60	5	1	
61	5	1	
62	5	1	
63	5	1	
64	5	1	
65	5	1	
66	5	1	
67	5	1	
68	5	1	
69	5	1	
70	5	1	
71	5	1	
72	5	1	
73	5	1	
74	5	1	
75	5	1	
76	5	1	
77	5	1	
78	5	1	
79	5	1	
80	5	1	
81	5	1	
82	5	1	
83	5	1	
84	5	1	
85	5	1	
86	5	1	
87	5	1	
88	5	1	
89	5	1	
90	5	1	
91	5	1	
92	5	1	
93	5	1	
94	5	1	
95	5	1	
96	5	1	
97	5	1	
98	5	1	
99	5	1	
100	5	1	
101	5	1	
102	5	1	
103	5	1	
104	5	1	
105	5	1	
106	5	1	
107	5	1	
108	5	1	
109	5	1	
110	5	1	
111	5	1	
112	5	1	
113	5	1	
114	5	1	
115	5	1	
116	5	1	
117	5	1	
118	5	1	
119	5	1	
120	5	1	
121	5	1	
122	5	1	
123	5	1	
124	5	1	
125	5	1	
126	5	1	
127	5	1	
128	5	1	
129	5	1	
130	5	1	
131	5	1	
132	5	1	
133	5	1	
134	5	1	
135	5	1	
136	5	1	
137	5	1	
138	5	1	
139	5	1	
140	5	1	
141	5	1	
142	5	1	
143	5	1	
144	5	1	
145	5	1	
146	5	1	
147	5	1	
148	5	1	
149	5	1	
150	5	1	
151	5	1	
152	5	1	
153	5	1	
154	5	1	
155	5	1	
156	5	1	
157	5	1	
158	5	1	
159	5	1	
160	5	1	
161	5	1	
162	5	1	
163	5	1	
164	5	1	
165	5	1	
166	5	1	
167	5	1	
168	5	1	
169	5	1	
170	5	1	
171	5	1	
172	5	1	
173	5	1	
174	5	1	
175	5	1	
176	5	1	
177	5	1	
178	5	1	
179	5	1	
180	5	1	
181	5	1	
182	5	1	
183	5	1	
184	5	1	
185	5	1	
186	5	1	
187	5	1	
188	5	1	
189	5	1	
190	5	1	
191	5	1	
192	5	1	
193	5	1	
194	5	1	
195	5	1	
196	5	1	
197	5	1	
198	5	1	
199	5	1	
200	5	1	
201	5	1	
202	5	1	
203	5	1	
204	5	1	
205	5	1	
206	5	1	
207	5	1	
208	5	1	
209	5	1	
210	5	1	
211	5	1	
212	5	1	
213	5	1	
214	5	1	
215	5	1	
216	5	1	
217	5	1	
218	5	1	
219	5	1	
220	5	1	
221	5	1	
222	5	1	
223	5	1	
224	5	1	
225	5	1	
226	5	1	
227	5	1	
228	5	1	
229	5	1	
230	5	1	
231	5	1	
232	5	1	
233	5	1	
234	5	1	
235	5	1	
236	5	1	
237	5	1	
238	5	1	
239	5	1	
240	5	1	
241	5	1	
242	5	1	
243	5	1	
244	5	1	
245	5	1	
246	5	1	
247	5	1	
248	5	1	
249	5	1	
250	5	1	
251	5	1	
252	5	1	
253	5	1	
254	5	1	
255	5	1	
256	5	1	
257	5	1	
258	5	1	
259	5	1	
260	5	1	
261	5	1	
262	5	1	
263	5	1	
264	5	1	
265	5	1	
266	5	1	
267	5	1	
268	5	1	
269	5	1	
270	5	1	
271	5	1	
272	5	1	
273	5	1	
274	5	1	
275	5	1	
276	5	1	
277	5	1	
278	5	1	
279	5	1	
280	5	1	
281	5	1	
282	5	1	
283	5	1	
284	5	1	
285	5	1	
286	5	1	
287	5	1	
288	5	1	
289	5	1	
290	5	1	
291	5	1	
292	5	1	
293	5	1	
294	5	1	
295	5	1	
296	5	1	
297	5	1	
298	5	1	
299	5	1	
300	5	1	
301	5	1	
302	5	1	
303	5	1	
304	5	1	
305	5	1	
306	5	1	
307	5	1	
308	5	1	
309	5	1	
310	5	1	
311	5	1	
312	5	1	
313	5	1	
314	5	1	
315	5	1	
316	5	1	
317	5	1	
318	5	1	
319	5	1	
320	5	1	
321	5	1	
322	5	1	
323	5	1	
324	5	1	
325	5	1	
326	5	1	
327	5	1	
328	5	1	
329	5	1	
330	5	1	
331	5	1	
332	5	1	
333	5	1	
334	5	1	
335	5	1	
336	5	1	
337	5	1	
338	5	1	
339	5	1	
340	5	1	
341	5	1	
342	5	1	
343	5	1	
344	5	1	
345	5	1	
346	5	1	
347	5	1	
348	5	1	
349	5	1	
350	5	1	
351	5	1	
352	5	1	
353	5	1	
354	5	1	
355	5	1	
356	5	1	
357	5	1	
358	5	1	
359	5	1	
360	5	1	
361	5	1	
362	5	1	
363	5	1	
364	5	1	
365	5	1	
366	5	1	
367	5	1	
368	5	1	
369	5	1	
370	5	1	
371	5	1	
372	5	1	
373	5	1	
374	5	1	
375	5	1	
376	5	1	
377	5	1	
378	5	1	
379	5	1	
380	5	1	
381	5	1	
382	5	1	
383	5	1	
384	5	1	
385	5	1	
386	5	1	
387	5	1	
388	5	1	
389	5	1	
390	5	1	
391	5	1	
392	5	1	
393	5	1	
394	5	1	
395	5	1	
396	5	1	
397	5	1	
398	5	1	
399	5	1	
400	5	1	
401	5	1	
402	5	1	
403	5	1	
404	5	1	
405	5	1	
406	5	1	
407	5	1	
408	5	1	
409	5	1	
410	5	1	
411	5	1	
412	5	1	
413	5	1	
414	5	1	
415	5	1	
416	5</		