


Crowe Ville

Maughold,

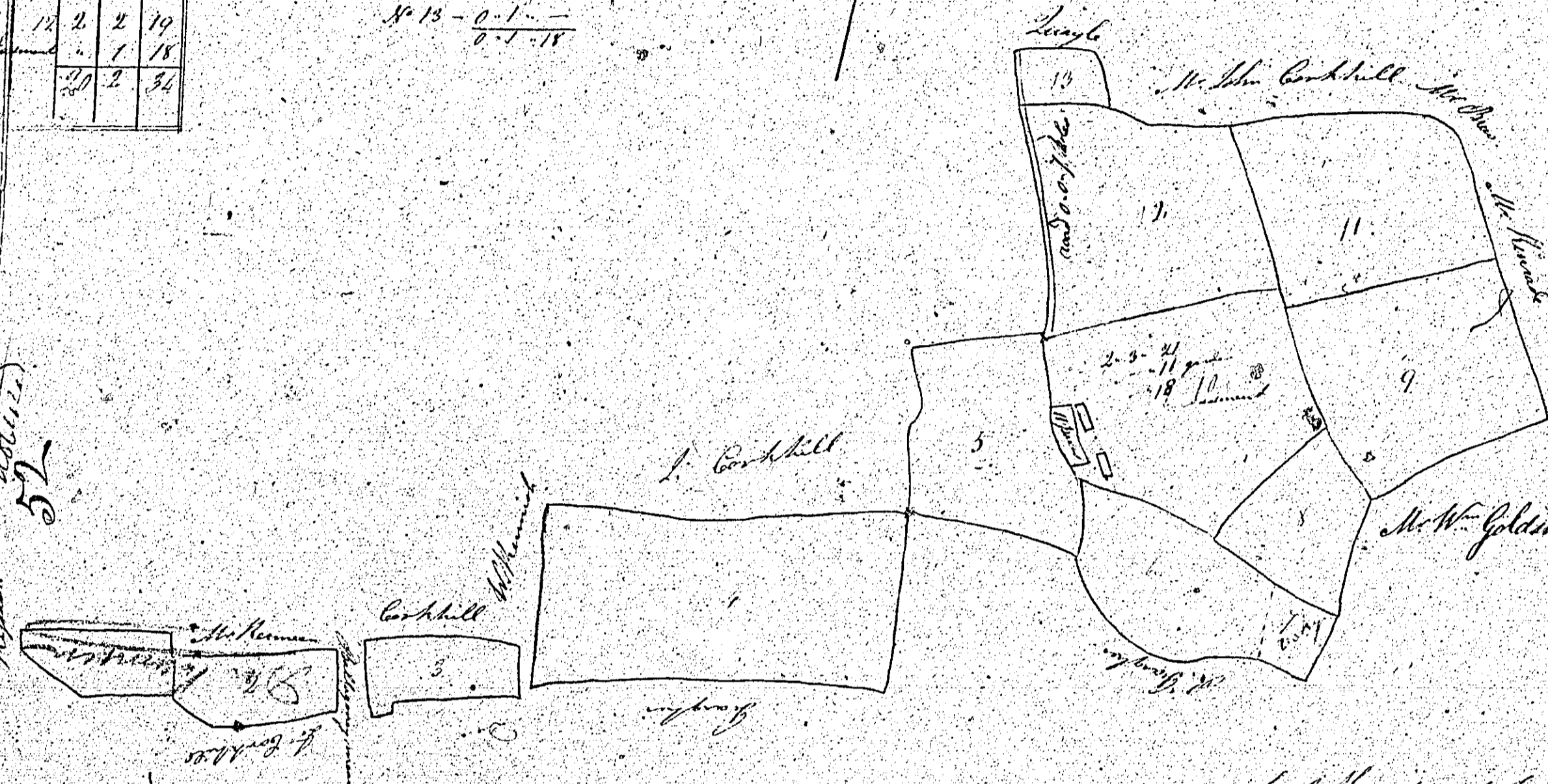
Belonging to William Hinds, Esq.



1.9
 2.05
 1.27
 1.31
 1.2
 0.25
 2.35
 2.32
 2.38
 2.19
 2.35
 0.4
 0.28
 1.30
 2.24
 1.38
 1.1
 2.28
 2.32
 1.38
 2.35
 0.14
 0.10

No	Area	Acres	Roods	Poles
1	1	1	30	
2	2	2	15	
3	3	3	4	
4	4	4	34	
5	5	5	30	
6	6	6	30	
7	7	7	9	
8	8	8	31	
9	9	9	10	
10	10	10	18	
11	11	11	18	
12	12	12	18	
13	13	13	18	
14	14	14	34	

Enclosed No. 10 - 0-0-18
 No. 13 - 0-1-11
 0-1-11



A Plan and Survey
 of lands use
 and Ballawink Liberties
 Maughold, belonging to
 Mr. W. Goldsmith, by John Pinner
 July 13. 1839
 Mr. G. M. of Ballawink quarter

ISLE OF MAN GOVERNMENT: GENERAL REGISTRY

TITHE PLANS: PARISH OF MAUGHOLD

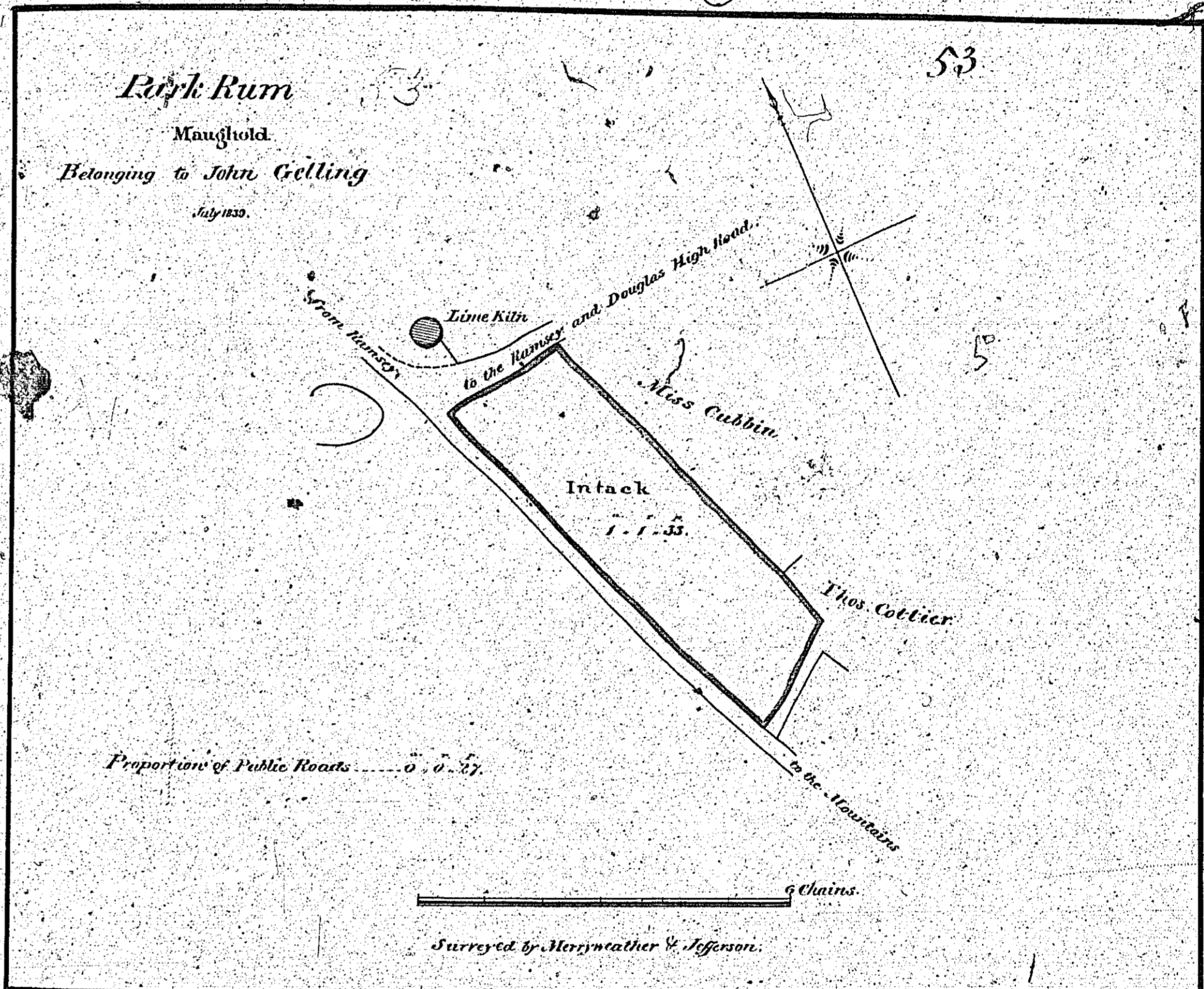

Original coloured (decorative)

1:30

Crane Hill

Maughold

Belonging to William Hinds, Esq.



2.9
 2.38
 2.27
 1.31
 1.2
 0.25
 2.35
 0.32
 0.38
 2.19
 2.35
 0.4
 0.28
 3.30
 0.24
 1.38
 1.6
 0.28
 2.32
 3.38
 0.35
 2.17
 1.4
 0.10

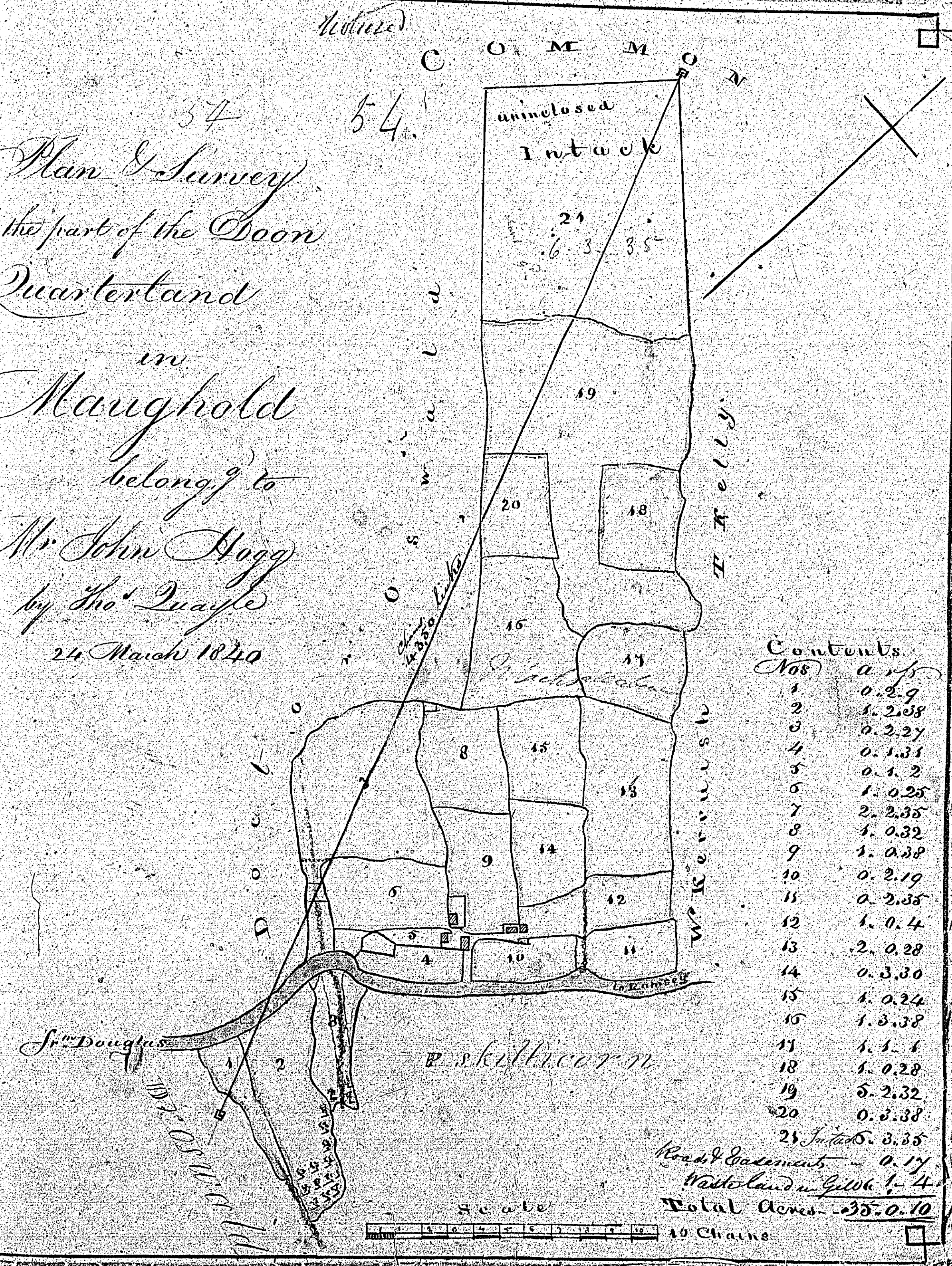


Cross & Tille
Maughold

Belonging to William Hinds, Esq.

34
54
Plan & Survey
of the part of the Doon
Quarterland
in
Maughold
belonging to
Mr John Hogg
by Tho Quayle
24 March 1840

Notice
C O M M O



Contents

Nos	Acres
1	0.2.9
2	1.2.38
3	0.2.27
4	0.1.31
5	0.1.2
6	1.0.25
7	2.2.35
8	1.0.32
9	1.0.38
10	0.2.19
11	0.2.35
12	1.0.4
13	2.0.28
14	0.3.30
15	1.0.24
16	1.3.38
17	1.1.1
18	1.0.28
19	5.2.32
20	0.3.38
21 Intuck	3.35
Road & Enclosures	0.17
Wasteland in Gill 1-4	1.4
Total Acres	35.0.10

Scale
10 Chains

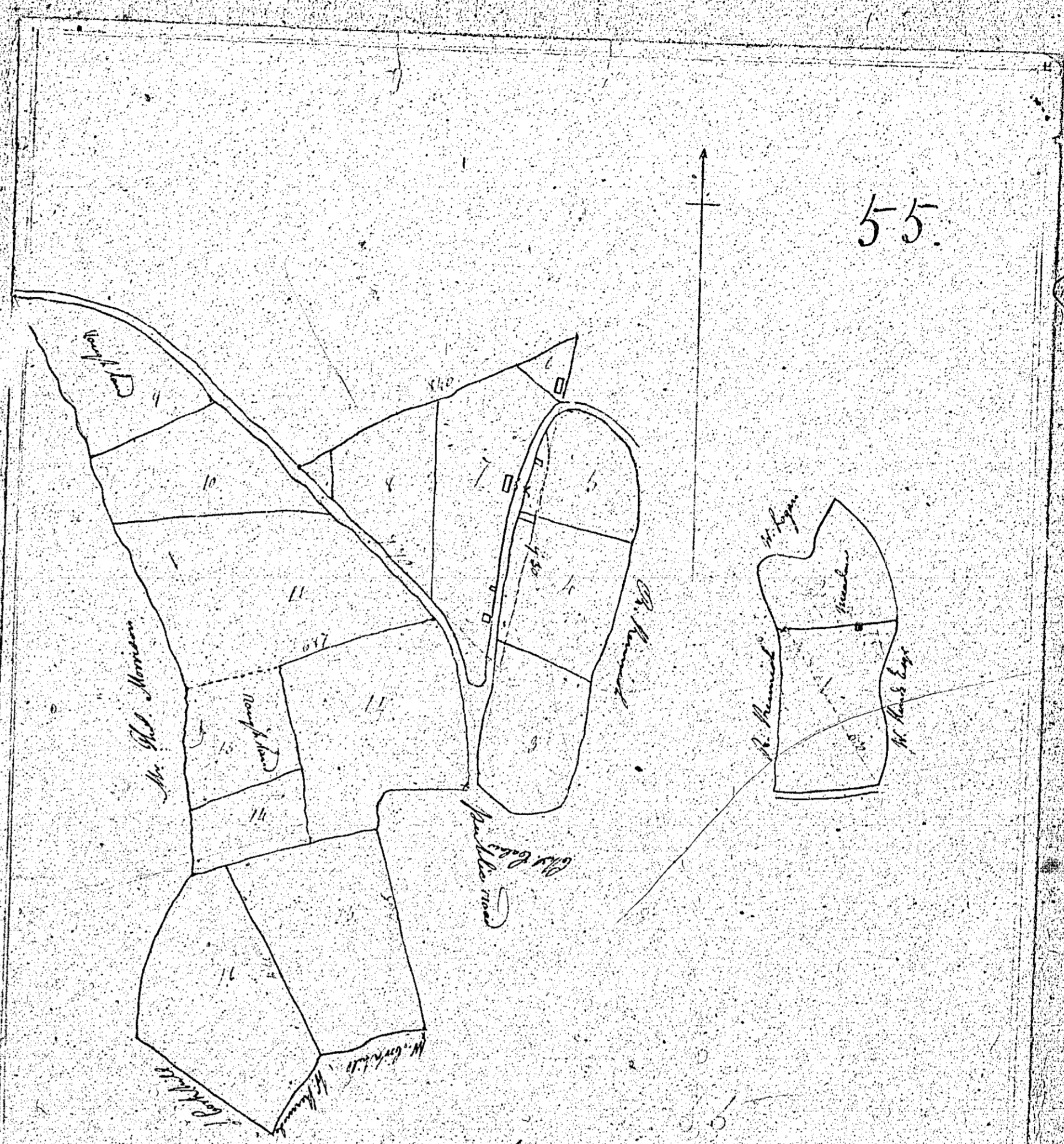
Crown Hill

Belonging to William Hinds, Esq.
August 1839.

Edward

Charles

55




1	1	30
2	1	30
3	1	24
4	1	1
5	1	30
6	1	38
7	1	38
8	1	36
9	1	1
10	1	27
11	3	1
12	2	1
13	3	12
14	2	1
15	2	15
16	2	1
17	2	28
18	2	1
19	2	1
20	2	1
21	2	1
22	2	1
23	2	1
24	2	1
25	2	1

perpetual from 1-0-20
based 0-0-17
7-0-37

A Plan and Survey

of land in
Nathanael quarterland
Manahole
Belonging to Matthias Hampton & heirs
by John Brown
Aug. 11. 1839.

See also chain to land



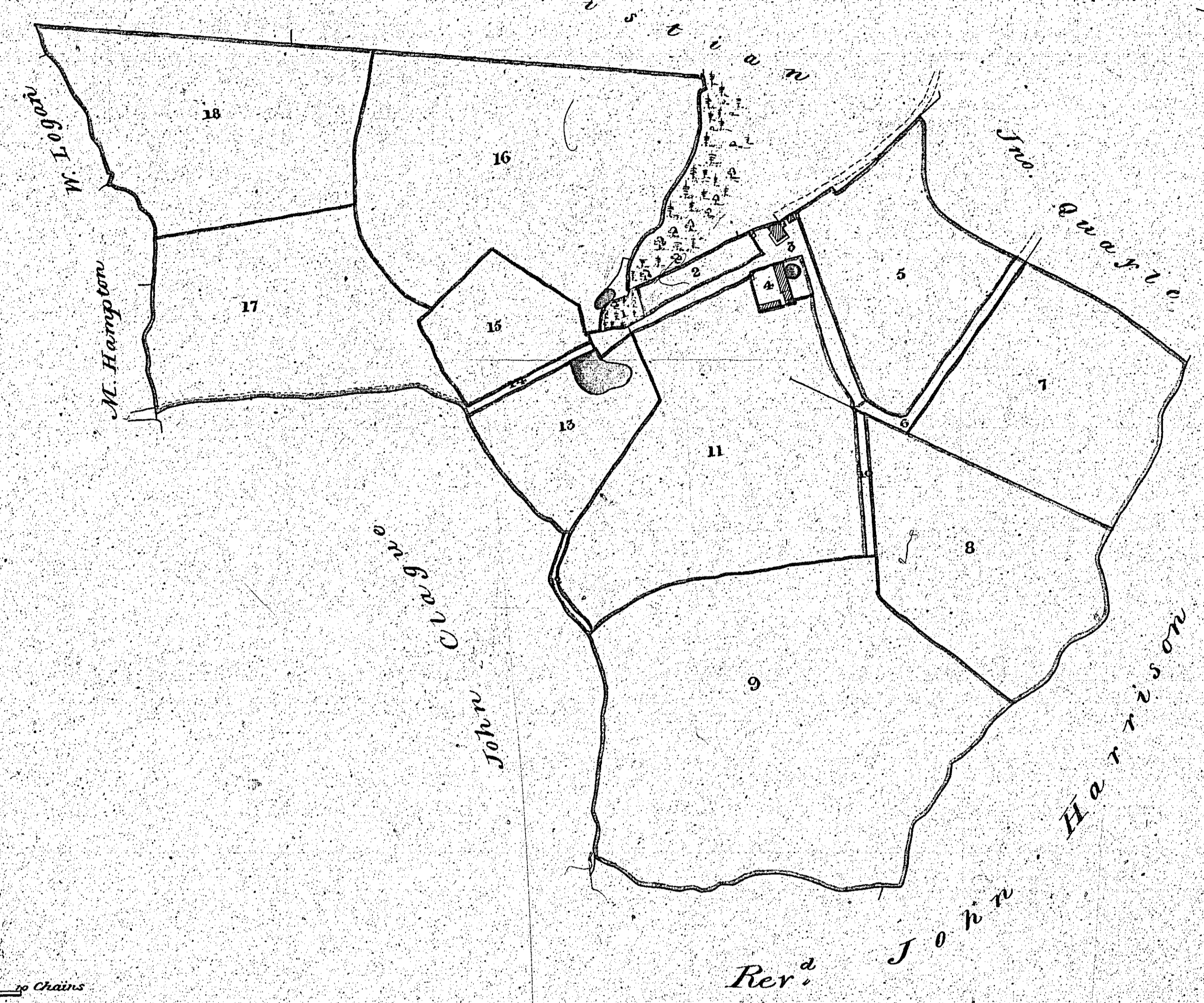
56
Crowe Ville

Maughold,

Belonging to William Hinds, Esq.

August 6, 1830.

Edward Christian



Contents.

No.	Acres	Roods	Poles
1	0	0	24
2	0	1	37
3	0	2	29
4	0	1	9
5	3	3	4
6	0	1	18
7	4	2	33
8	4	2	36
9	1	2	29
10	0	0	24
11	7	7	31
12	0	1	13
13	0	1	12
14	0	0	24
15	1	2	35
16	8	0	24
17	5	1	10
18	5	2	21
Total	60	0	7

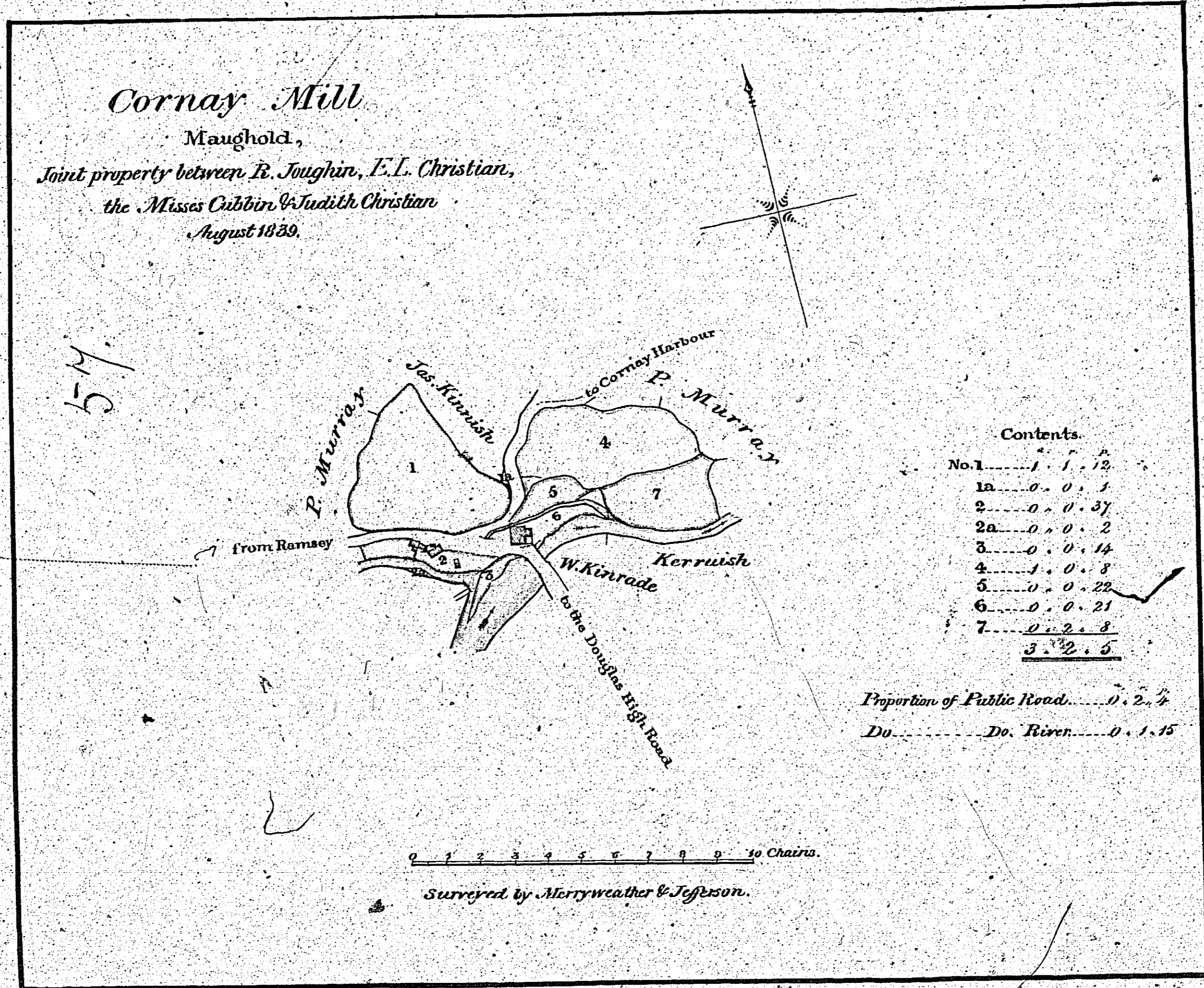
0 1 2 3 4 5 6 7 8 9 10 Chains

Surveyed by Messrs. Measey & Jefferson.

ISLE OF MAN GOVERNMENT: GENERAL REGISTRY
TITHE PLANS: PARISH OF MAUGHOLD

Original coloured

1:30



ISLE OF MAN GOVERNMENT: GENERAL REGISTRY
TITHE PLANS: PARISH OF MAUGHOLD

Original coloured

1:30