

Isle of Man Government: General Registry

PLANS DEPOSITED IN THE
ROLLS OFFICE
UNDER THE
TITHE COMMUTATION ACT
1839

PARISH OF MAUGHOLD

(1 - 120)

Microfilm Data (IOM) Ltd., Alpine Mews,
Strathallan Lane, Onchan, Isle of Man, IM3 1NL

April 1997

NOTES

The plans have been filmed in their bound state

This will have caused some image distortion particularly where large plans go into the binding gutter and/or have been folded

Many of the larger plans are damaged


Where plans are coloured this has been noted; 'monochrome' indicates a single ink colour which may be black, brown or blue

START OF VOLUME



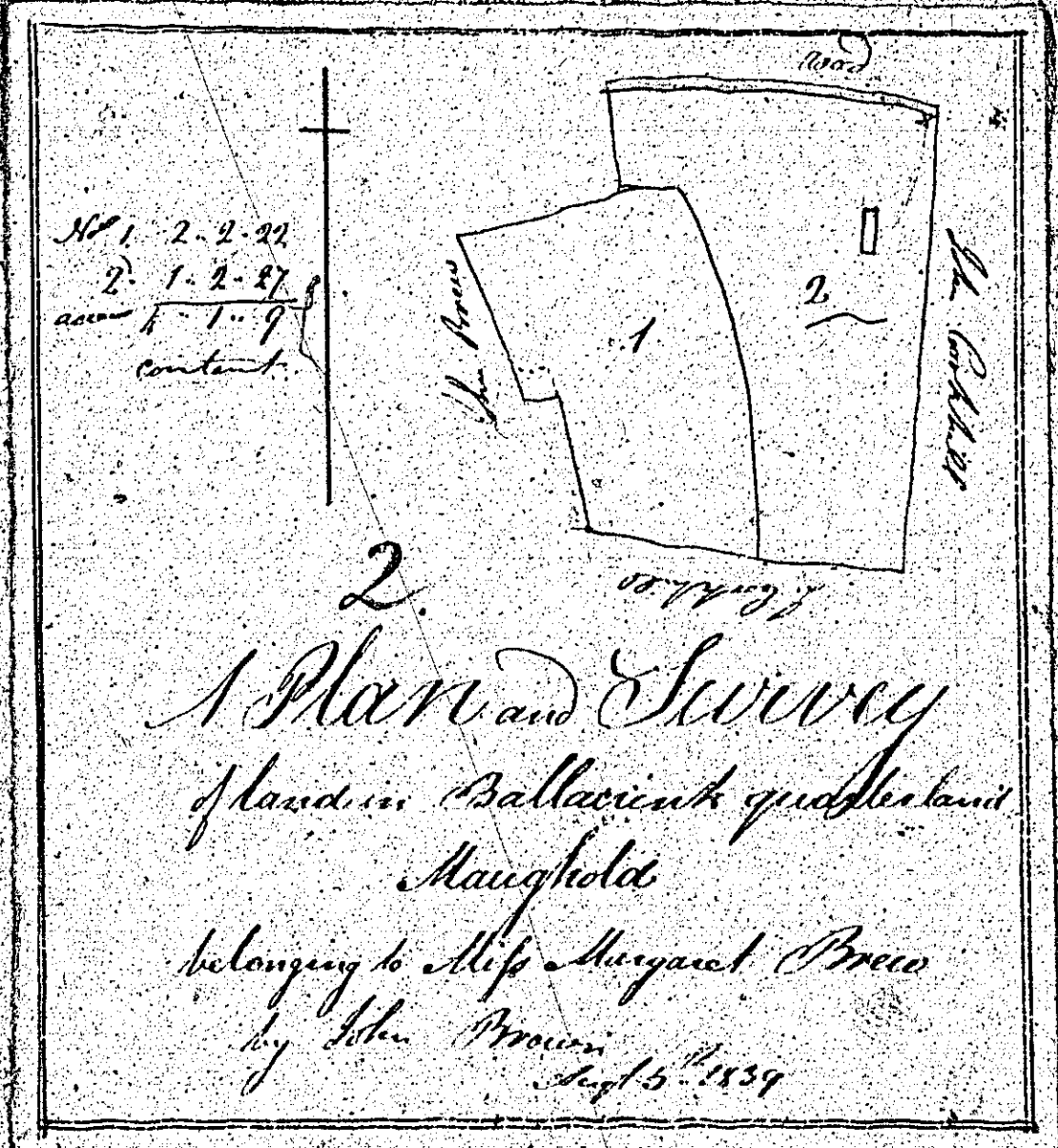
Handwritten notes at the top right of the map, possibly including a title or date.

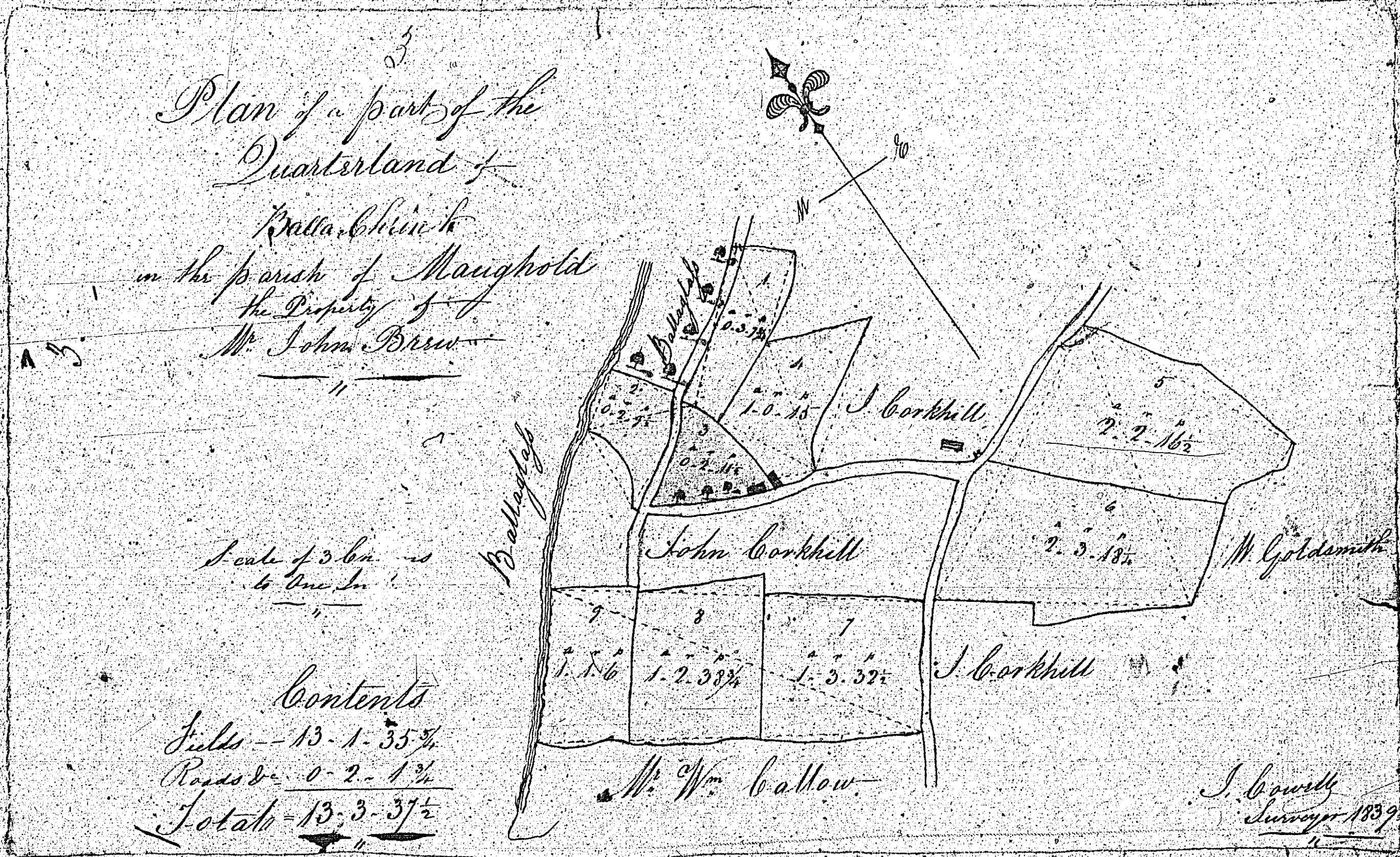
Handwritten label 'Piper's' next to a specific land parcel on the left side of the map.



1	0	13
2	12	
3	0	11
4	3	22
5	3	6
6	2	19
7	2	12
8	1	12
9	1	34
10	6	10
11	1	4
12	2	17
13	1	30
14	2	24
15	2	5
16	2	15
17	0	2
18	7	30
19	4	31
20	4	10
21	4	0
22	0	22
23	0	2
24	5	20
62	2	35
63	0	17
64	0	17

Handwritten notes and signatures at the bottom right of the map, including a date 'August 1835'.





ISLE OF MAN GOVERNMENT: GENERAL REGISTRY
 TITHE PLANS: PARISH OF MAUGHOLD
 Original coloured 1:30