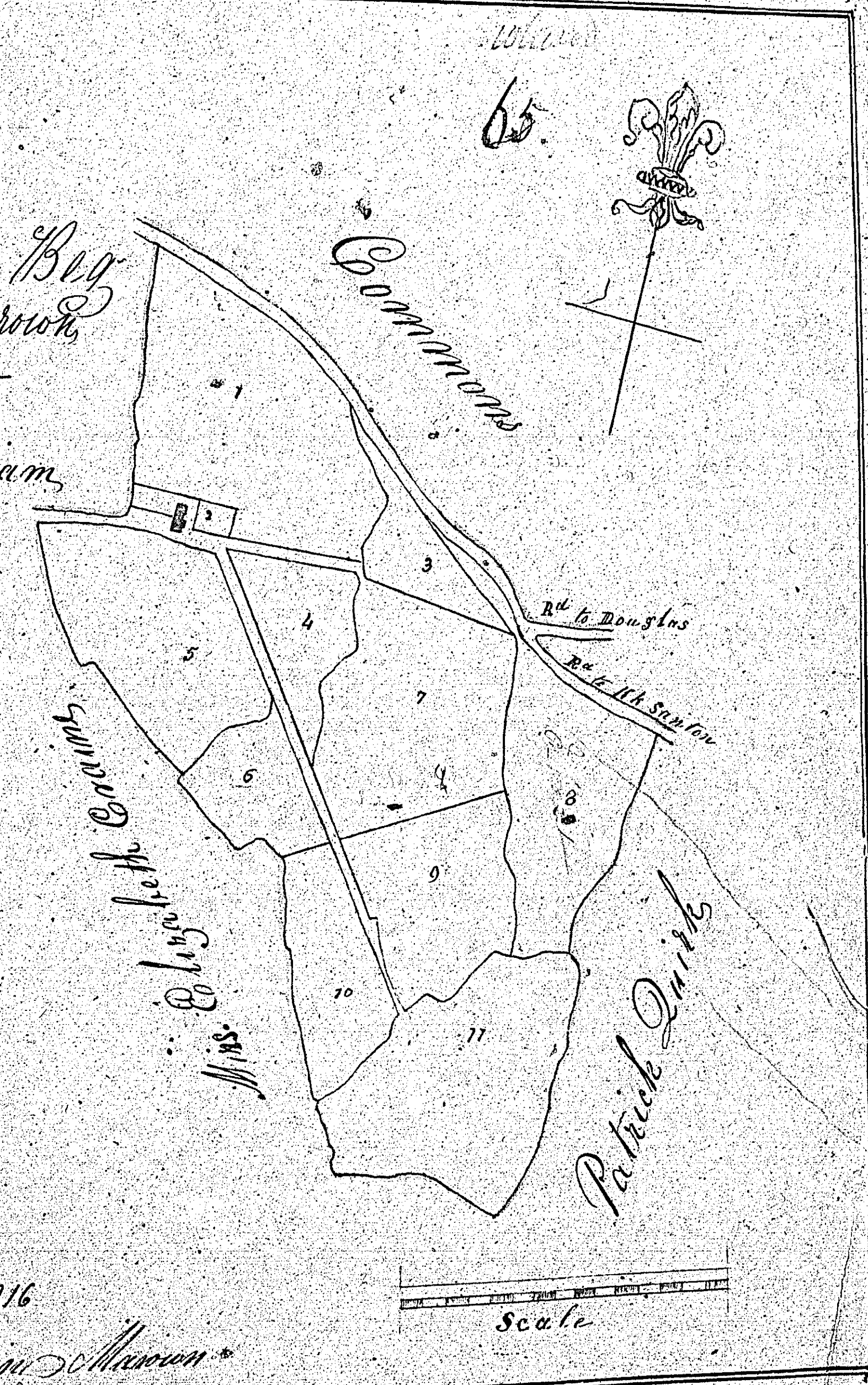




PLAN

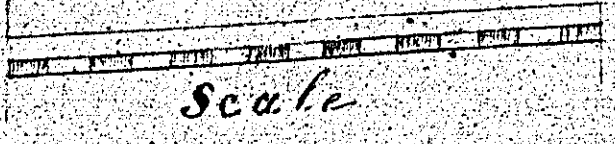
Plan of the Estate of Balla Cattan Beg in the parish of Marown Belonging to Mr. Robert Quilliam

65



REFERENCES	
N ^o	A B P
1	9-1-11
2	2-06
3	1-3-13
4	2-2-24
5	6-1-14
6	2-1-25
7	7-1-03
8	5-3-20
9	5-0-11
10	3-0-13
11	7-1-08
Total 51 2 27	

Made - 1-3-06
Copied from a Survey
By Daniel Conner 1816
By Matthew Cairns Maroon
July 1861



68.

Commons

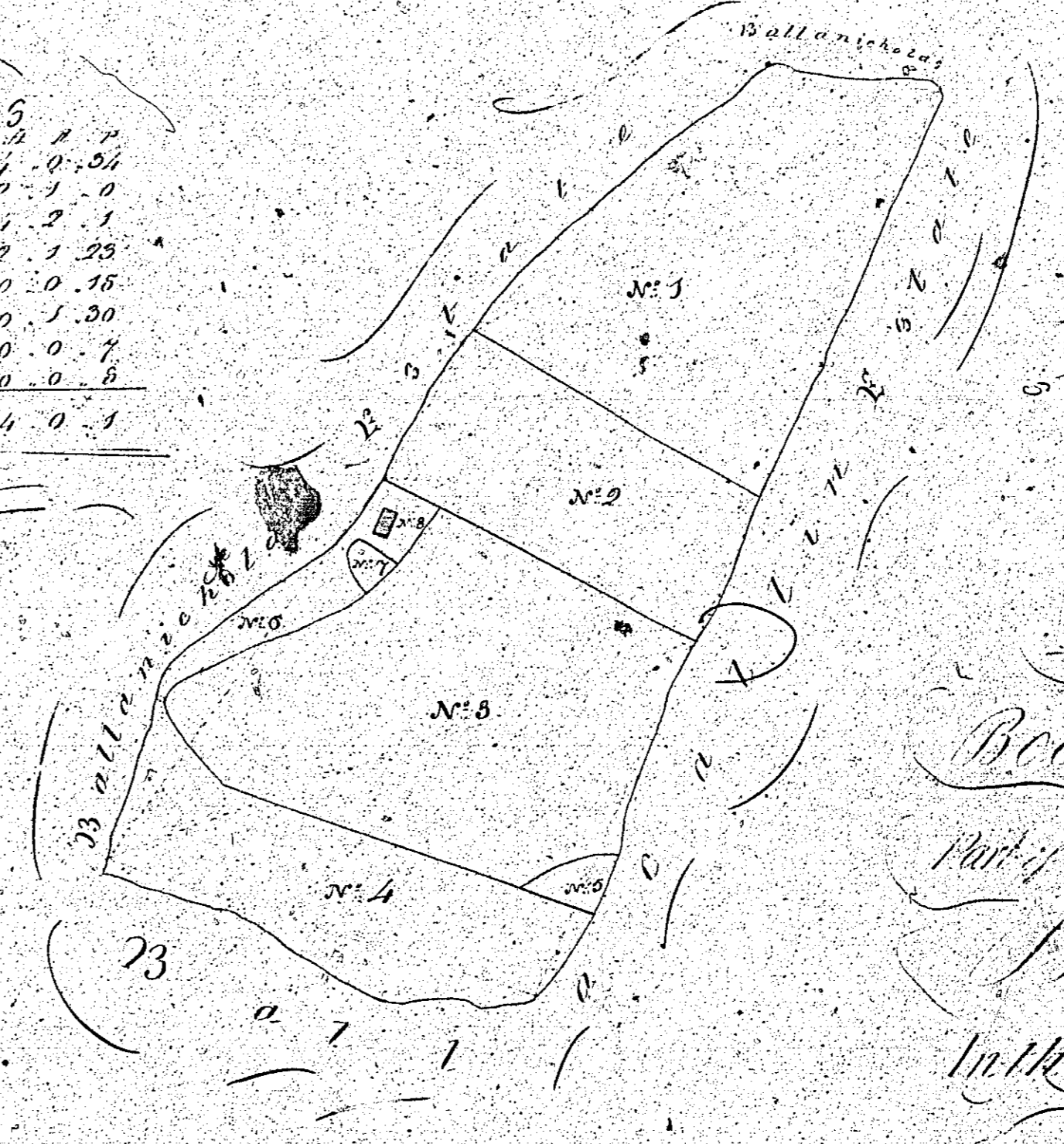


PLAN

66

Contents

1	0	0
2	0	0
3	0	0
4	0	0
5	0	0
6	0	0
7	0	0
8	0	0
9	0	0
10	0	0
11	0	0
12	0	0
13	0	0
14	0	0
15	0	0
16	0	0
17	0	0
18	0	0
19	0	0
20	0	0
21	0	0
22	0	0
23	0	0
24	0	0
25	0	0
26	0	0
27	0	0
28	0	0
29	0	0
30	0	0
31	0	0
32	0	0
33	0	0
34	0	0
35	0	0
36	0	0
37	0	0
38	0	0
39	0	0
40	0	0
41	0	0
42	0	0
43	0	0
44	0	0
45	0	0
46	0	0
47	0	0
48	0	0
49	0	0
50	0	0
51	0	0
52	0	0
53	0	0
54	0	0
55	0	0
56	0	0
57	0	0
58	0	0
59	0	0
60	0	0
61	0	0
62	0	0
63	0	0
64	0	0
65	0	0
66	0	0
67	0	0
68	0	0
69	0	0
70	0	0
71	0	0
72	0	0
73	0	0
74	0	0
75	0	0
76	0	0
77	0	0
78	0	0
79	0	0
80	0	0
81	0	0
82	0	0
83	0	0
84	0	0
85	0	0
86	0	0
87	0	0
88	0	0
89	0	0
90	0	0
91	0	0
92	0	0
93	0	0
94	0	0
95	0	0
96	0	0
97	0	0
98	0	0
99	0	0
100	0	0



66
 Plan
 Bevilley Woodley
 Part of the Quarterland of
 Ballanacorney
 in the Parish of Marrow
 the property
 of
 Mr. J. Quiggin

The 2^d Wick Survey of
 1830

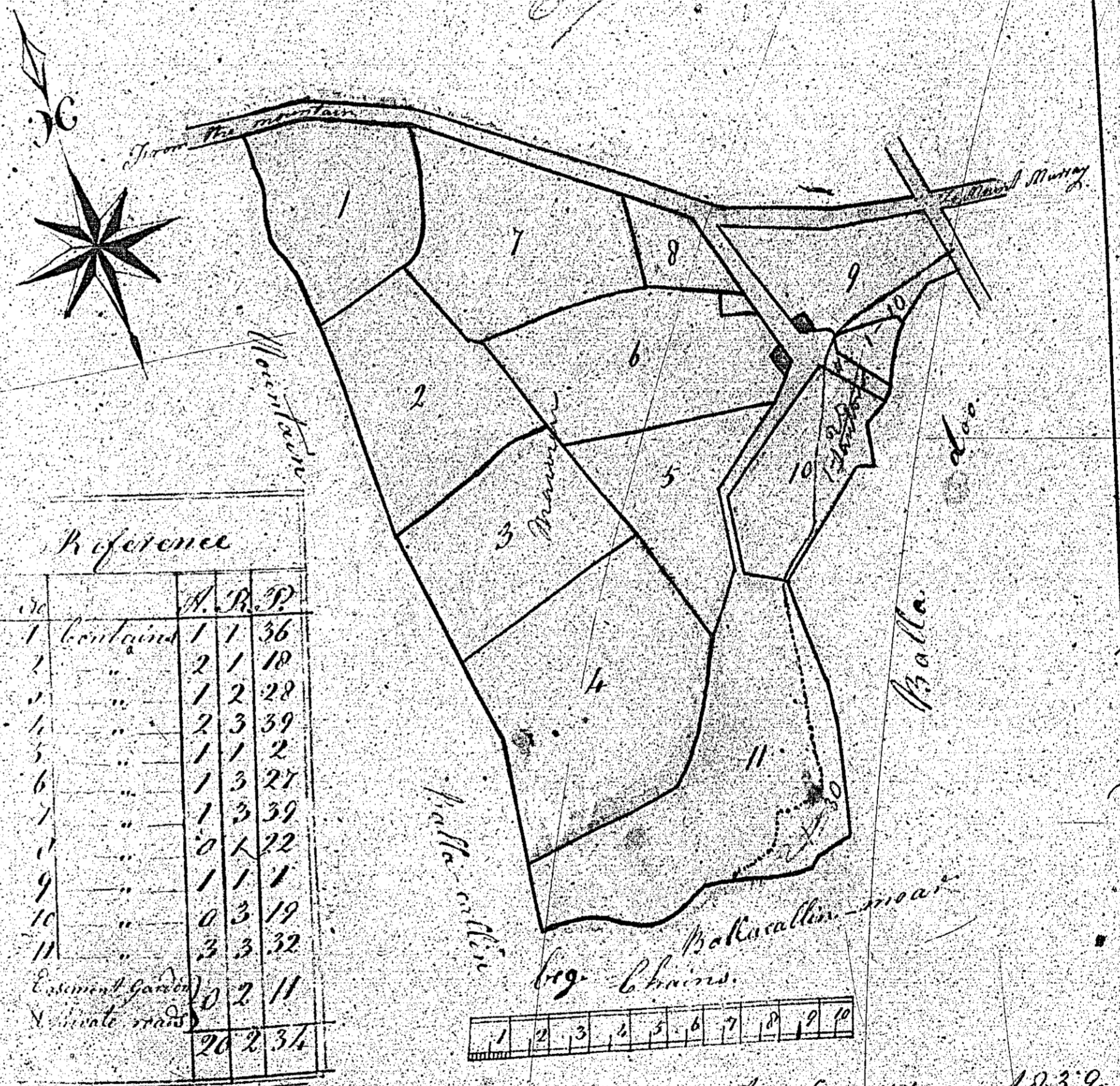
John Greer Surveyor at Broadan 1839

68.

Commons

67

PLAN
of
STUGGADOO
Parish of Maroon
The property of
MR PATRICK QUIRK



Reference

No.	A.	R.	P.
1	1	1	36
2	1	2	28
3	2	3	39
4	1	1	2
5	1	3	27
6	1	3	32
7	0	1	22
8	1	1	1
9	0	3	19
10	3	3	32
Common garden	2	2	11
Small road	2	2	34

John Cree Surveyor H. Braddan 1839.

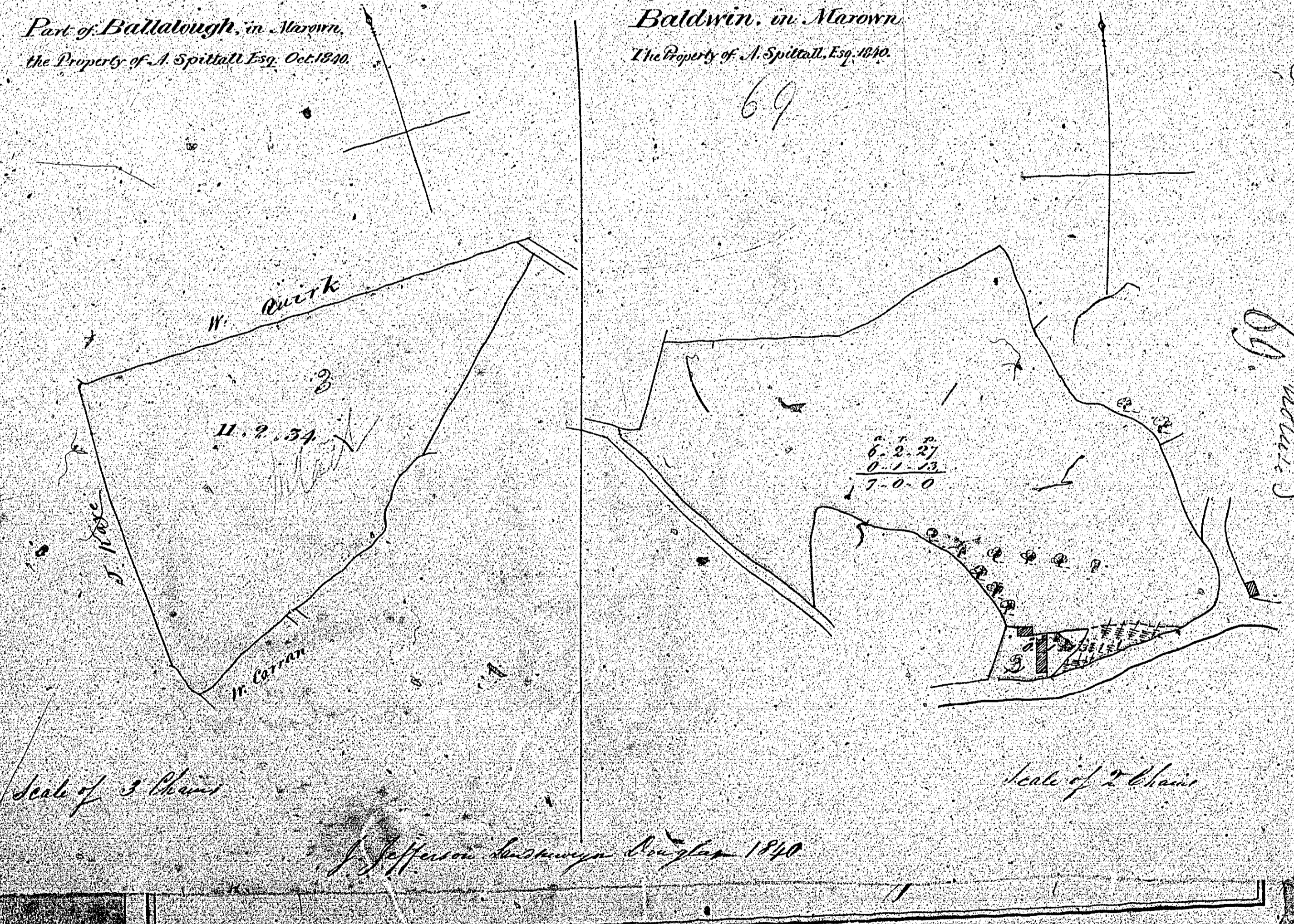
Jan 8 1860

EXTRA-FINE
POWER LOOM
CAMBRIC

Part of Ballalough, in Marown,
the Property of A. Spittal Esq. Oct. 1840

Baldwin, in Marown,
The Property of A. Spittal Esq. 1840

69



Scale of 3 Chains

Scale of 2 Chains

Jefferson Sweeney Douglas 1840

Spittal


Handwritten notes on the left margin, including '11. 2. 34' and 'S. Wick'.

Handwritten notes at the bottom left, including '11. 2. 34' and 'S. Wick'.

Handwritten notes at the bottom center, including 'Jefferson Sweeney Douglas 1840'.

69


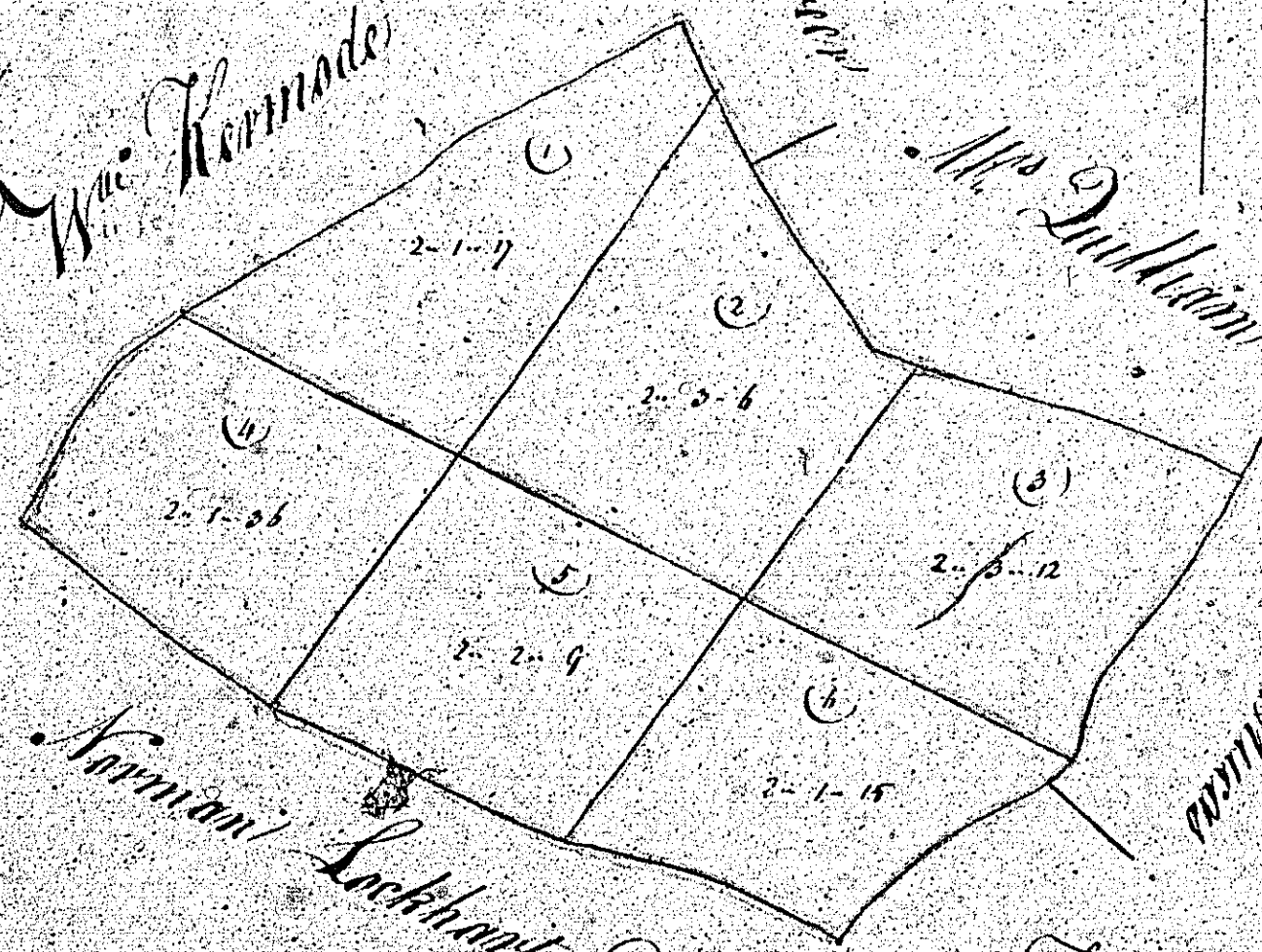
Jan 8 1868




OATES CROFT

in the Parish of Marston
the property of
Wm. Spillall Esq.
Aug. 25. 1868

Wm. Kermode



Scale of Chains



Fidelity Assured
1868

Joseph Blake Surveyor

Jan 8 1868

47-00
Jan 8 1868

Wm. Spillall Esq.