


PLAN 38
of
Ballachrink
Parish of Masson
The property of
Mr. M. Hampton Junr.

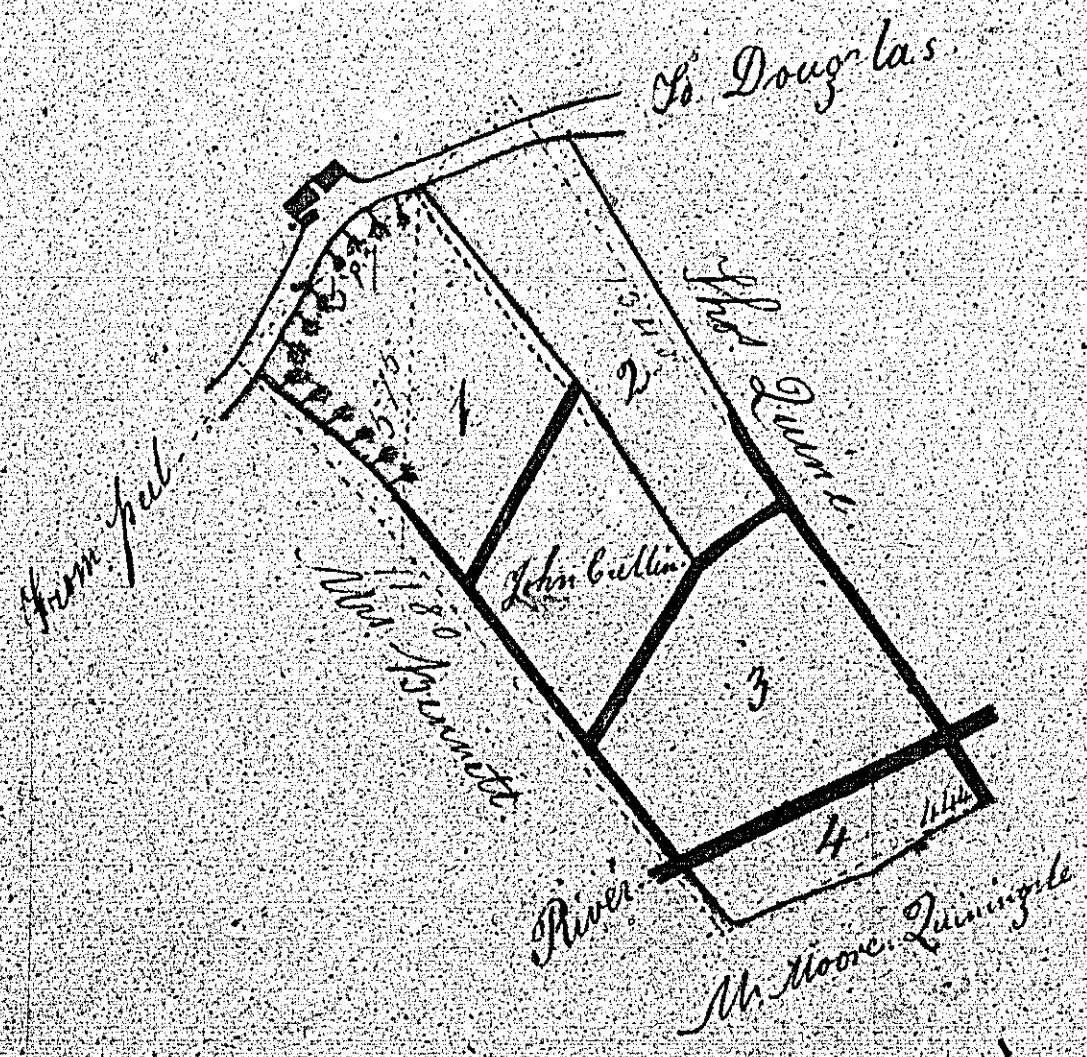


Preference	No.	Acres	Perches	Total
1	1	1	0	1
2	2	1	0	1
3	3	1	0	1
4	4	1	0	1
5	5	1	0	1
6	6	1	0	1
7	7	1	0	1
8	8	1	0	1
9	9	1	0	1
10	10	1	0	1
11	11	1	0	1
12	12	1	0	1
13	13	1	0	1
14	14	1	0	1
15	15	1	0	1
16	16	1	0	1
17	17	1	0	1
18	18	1	0	1
19	19	1	0	1
20	20	1	0	1
21	21	1	0	1
22	22	1	0	1
23	23	1	0	1
24	24	1	0	1
25	25	1	0	1
26	26	1	0	1
27	27	1	0	1
28	28	1	0	1
29	29	1	0	1
30	30	1	0	1
31	31	1	0	1
32	32	1	0	1
33	33	1	0	1
34	34	1	0	1
35	35	1	0	1
36	36	1	0	1
37	37	1	0	1
38	38	1	0	1
39	39	1	0	1
40	40	1	0	1
41	41	1	0	1
42	42	1	0	1
43	43	1	0	1
44	44	1	0	1
45	45	1	0	1
46	46	1	0	1
47	47	1	0	1
48	48	1	0	1
49	49	1	0	1
50	50	1	0	1
51	51	1	0	1
52	52	1	0	1
53	53	1	0	1
54	54	1	0	1
55	55	1	0	1
56	56	1	0	1
57	57	1	0	1
58	58	1	0	1
59	59	1	0	1
60	60	1	0	1
61	61	1	0	1
62	62	1	0	1
63	63	1	0	1
64	64	1	0	1
65	65	1	0	1
66	66	1	0	1
67	67	1	0	1
68	68	1	0	1
69	69	1	0	1
70	70	1	0	1
71	71	1	0	1
72	72	1	0	1
73	73	1	0	1
74	74	1	0	1
75	75	1	0	1
76	76	1	0	1
77	77	1	0	1
78	78	1	0	1
79	79	1	0	1
80	80	1	0	1
81	81	1	0	1
82	82	1	0	1
83	83	1	0	1
84	84	1	0	1
85	85	1	0	1
86	86	1	0	1
87	87	1	0	1
88	88	1	0	1
89	89	1	0	1
90	90	1	0	1
91	91	1	0	1
92	92	1	0	1
93	93	1	0	1
94	94	1	0	1
95	95	1	0	1
96	96	1	0	1
97	97	1	0	1
98	98	1	0	1
99	99	1	0	1
100	100	1	0	1
Total		100	0	100


Scale of chains three to an Inch

John Greer & Co. Dundee 1840.

PLAN
 of Intack Land
 In the parish of St. Johnstown
 The property of
 Mr. John Kelly



Reference			
No.	a.	e.	p.
1	1	2	10
2	1	1	14
3	1	2	13
4	2	2	2
Total Cont.		0	4




0 1 2 3 4 5 6 7 8 9 10 Chains

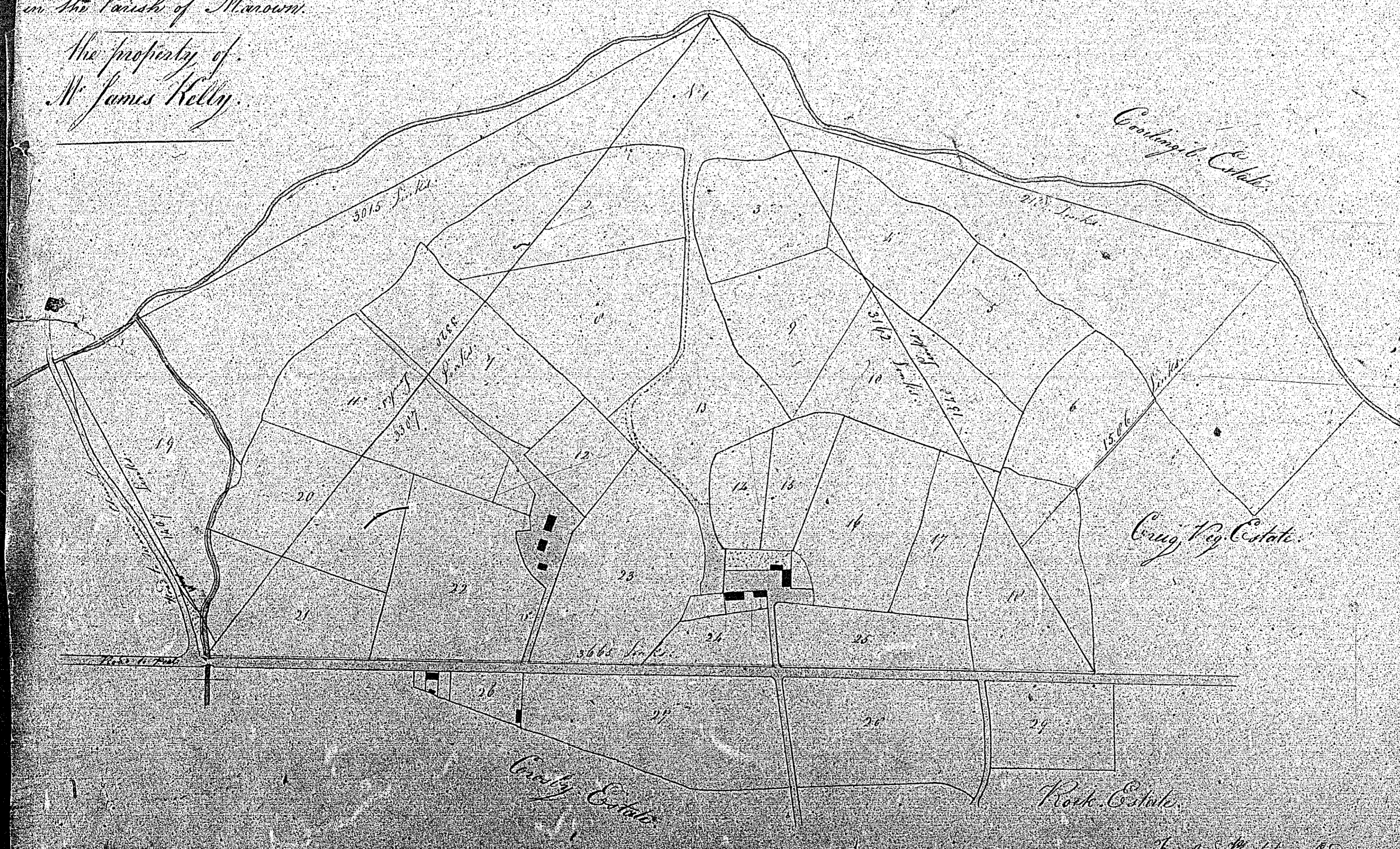
Surveyed June 1840
 by William Baughan
 R. S. German

140

Map
of the Estate of
Ballagorney,
in the Parish of Marown,
the property of
Mr James Kelly.



Clonish Estate.



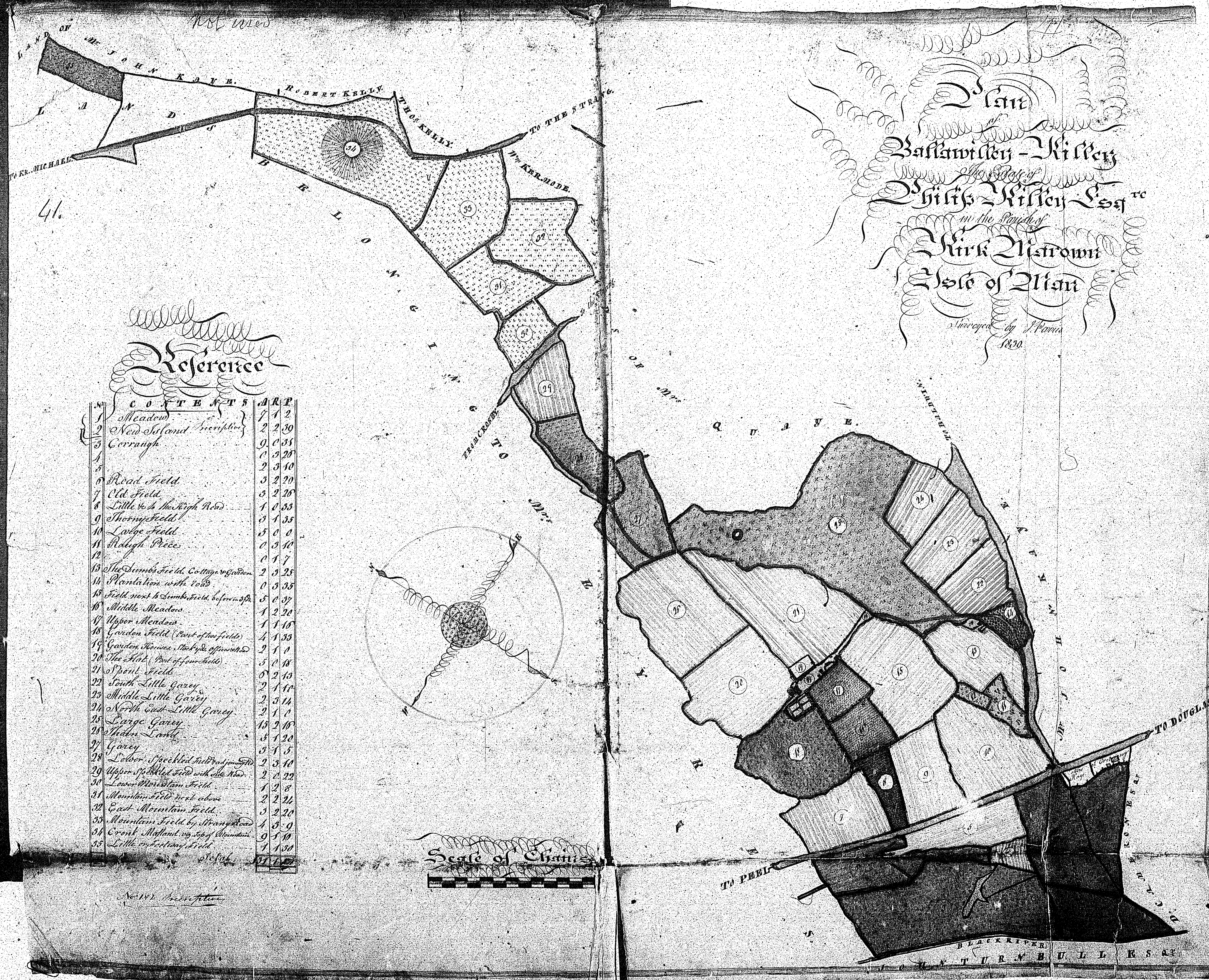
Reference

No.	A.	R.	P.
1	26	0	51
2	5	5	2
3	2	2	22
4	2	2	26
5	2	2	20
6	2	0	0
7	2	3	0
8	3	2	4
9	2	0	0
10	3	1	0
11	3	3	10
12	1	0	31
13	2	3	9
14	0	3	27
15	1	1	6
16	5	0	0
17	2	0	1
18	3	2	27
19	4	0	1
20	3	2	20
21	5	0	2
22	4	0	0
23	4	1	24
24	0	3	20
25	1	5	27
26	0	2	3
27	4	0	1
28	3	5	4
29	1	5	0
30	5	2	2

James Kelly Surveyor
Dublin

Printed & Sold by J. G. ...

140

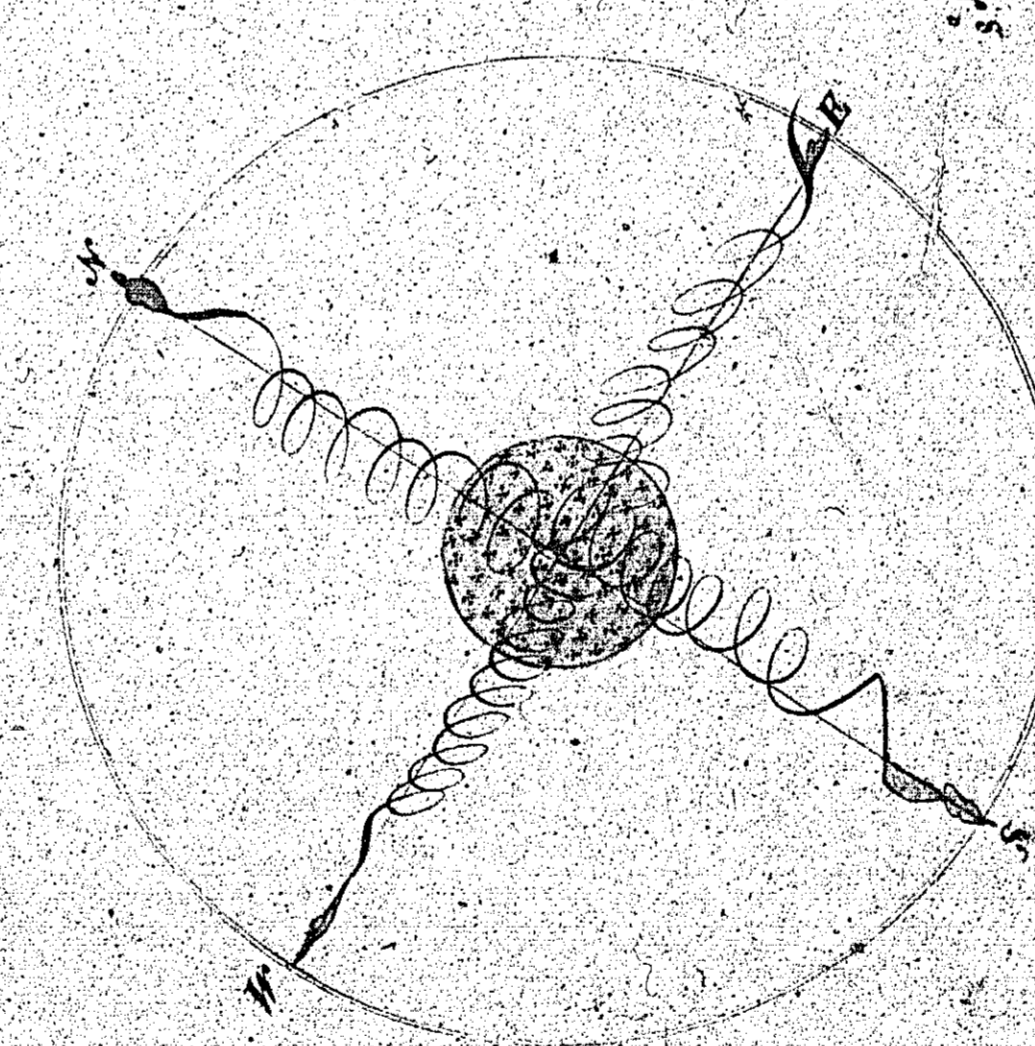


Duke
 of Devonshire
 Bassawick - Killybegs
 Esq^{re}
 in the County of
 Wick
 Estate of Devon
 Surveyed by Thomas
 1830.

41.

Reference
 Contents

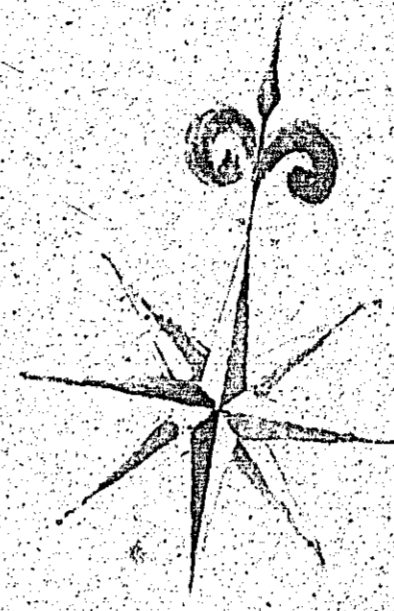
No.	Contents	ARP
1	Meadow	1 1 2
2	New Island	2 2 30
3	Corraugh	9 0 55
4		0 3 25
5		2 3 10
6	Reed Field	3 2 20
7	Old Field	3 2 28
8	Little to the High Road	1 0 53
9	Thornfield	3 1 35
10	Large Field	5 0 0
11	Stalagh Piece	0 3 10
12		0 1 7
13	The Dumb's Field Cottage & Garden	2 3 25
14	Plantation with 1000	0 3 35
15	Field next to Dumb's Field before 1820	5 0 37
16	Middle Meadow	1 2 20
17	Upper Meadow	1 1 18
18	Garden Field (Part of two fields)	1 1 33
19	Garden House (Part of two fields)	2 1 1
20	The Hat (Part of four fields)	5 0 18
21	Point Field	0 2 13
22	South Little Garry	2 1 10
23	Middle Little Garry	2 3 14
24	North East Little Garry	2 1 1
25	Large Garry	15 2 10
26	Upper Garry	5 1 20
27	Garry	3 1 5
28	Lower Garry (Part of two fields)	2 3 10
29	Upper Garry (Part of two fields)	2 1 22
30	Lower Mountain Field	1 2 8
31	Mountain Field next above	2 2 22
32	East Mountain Field	3 2 20
33	Mountain Field by Stranorlar	1 5 9
34	Crone Mountain (Part of two fields)	9 5 10
35	Little Mountain Field	1 1 50



No. 100. Description

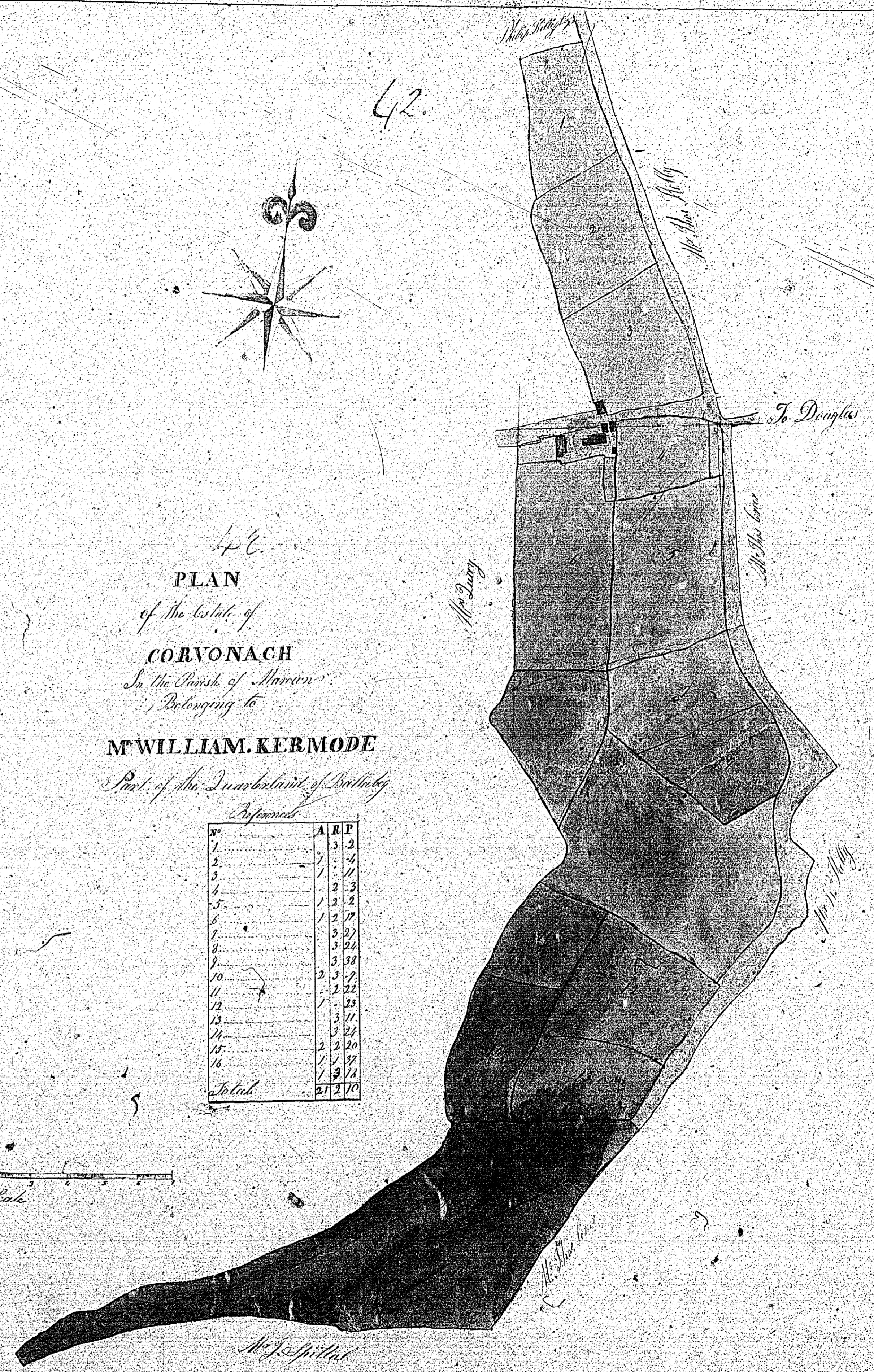

Handwritten notes on the left page, including a long diagonal line and some illegible text.

42.




46.
PLAN
of the estate of
CORVONACH
In the Parish of Arvorn
Belonging to
M^r WILLIAM. KERMODE
Part of the Duarbelvint of Ballybeg
Referencd.

nr.	A	R	P
1	3	2	
2	1	4	
3	1	1	
4	2	3	
5	1	2	
6	1	2	
7	3	2	
8	3	2	
9	3	3	
10	2	3	
11	2	2	
12	1	3	
13	3	2	
14	3	2	
15	2	2	
16	1	3	
Total	27	21	

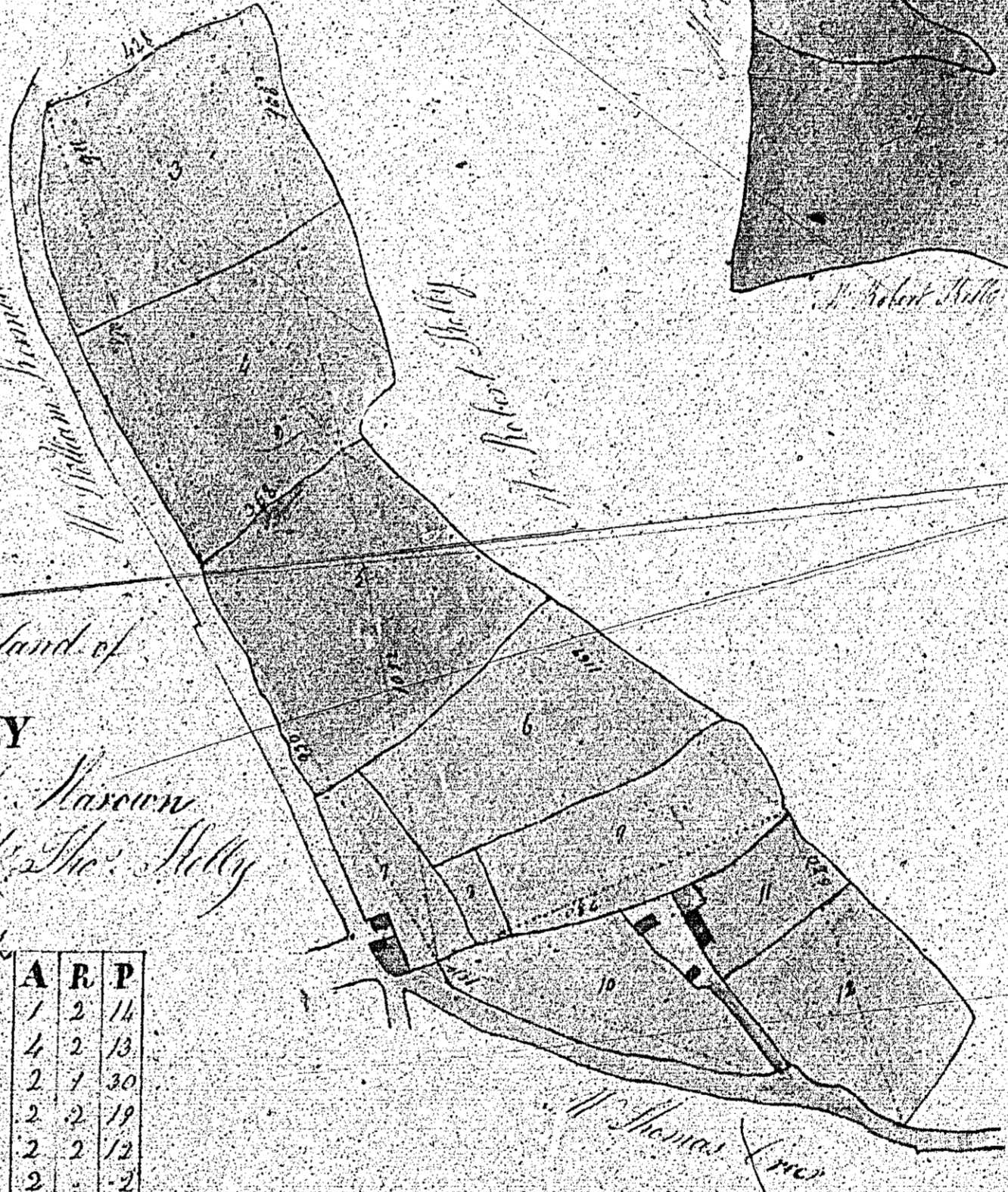




July 1839
By William Kermod

Vol. 116
46



43



PLAN

part of the Downland of
BALLAKELLY
in the Parish of Nassau
belonging to Mr. Theobald Kelly

References

	A	R	P
1	1	2	14
2	2	2	13
3	2	1	30
4	2	2	19
5	2	2	12
6	2	-	-
7	2	2	22
8	-	-	22
9	1	2	-
10	1	-	24
11	2	2	3
12	1	2	8
	2	2	22
Total	21	3	31

References

17	9	1	19
18	9	2	12
19	7	2	26
20	6	2	16
21	6	2	26
22	7	2	1
23	2	1	23
24	2	2	6
25	3	1	22
26	6	1	6
27	2	3	6
28	2	3	6
29	2	3	6
30	2	3	6
31	2	3	6
32	2	3	6
33	2	3	6
34	2	3	6
35	2	3	6
36	2	3	6
37	2	3	6
38	2	3	6
39	2	3	6
40	2	3	6
41	2	3	6
42	2	3	6
43	2	3	6
44	2	3	6
45	2	3	6
46	2	3	6
47	2	3	6
48	2	3	6
49	2	3	6
50	2	3	6
51	2	3	6
52	2	3	6
53	2	3	6
54	2	3	6
55	2	3	6
56	2	3	6
57	2	3	6
58	2	3	6
59	2	3	6
60	2	3	6
61	2	3	6
62	2	3	6
63	2	3	6
64	2	3	6
65	2	3	6
66	2	3	6
67	2	3	6
68	2	3	6
69	2	3	6
70	2	3	6
71	2	3	6
72	2	3	6
73	2	3	6
74	2	3	6
75	2	3	6
76	2	3	6
77	2	3	6
78	2	3	6
79	2	3	6
80	2	3	6
81	2	3	6
82	2	3	6
83	2	3	6
84	2	3	6
85	2	3	6
86	2	3	6
87	2	3	6
88	2	3	6
89	2	3	6
90	2	3	6
91	2	3	6
92	2	3	6
93	2	3	6
94	2	3	6
95	2	3	6
96	2	3	6
97	2	3	6
98	2	3	6
99	2	3	6
100	2	3	6

By Matthew Lewis Surveyor July 1839

Joseph Blake Surveyor