

STARRT

T

P

S

1

■

■

3

0

Isle of Man Government: General Registry

**PLANS DEPOSITED IN THE
ROLLS OFFICE
UNDER THE
TITHE COMMUTATION ACT
1839**

**Microfilm Data (IOM) Ltd., Alpine Mews,
Strathallan Lane, Onchan, Isle of Man, IM3 1NL .**

Isle of Man Government: General Registry

PLANS DEPOSITED IN THE
ROLLS OFFICE
UNDER THE
TITHE COMMUTATION ACT
1839

PARISH OF MAROWN

(1 - 71)

Microfilm Data (IOM) Ltd., Alpine Mews,
Strathallan Lane, Onchan, Isle of Man, IM3 1NL

April 1997

NOTES

The plans have been filmed in their bound state

This will have caused some image distortion particularly where large plans go into the binding gutter and/or have been folded

Many of the larger plans are damaged

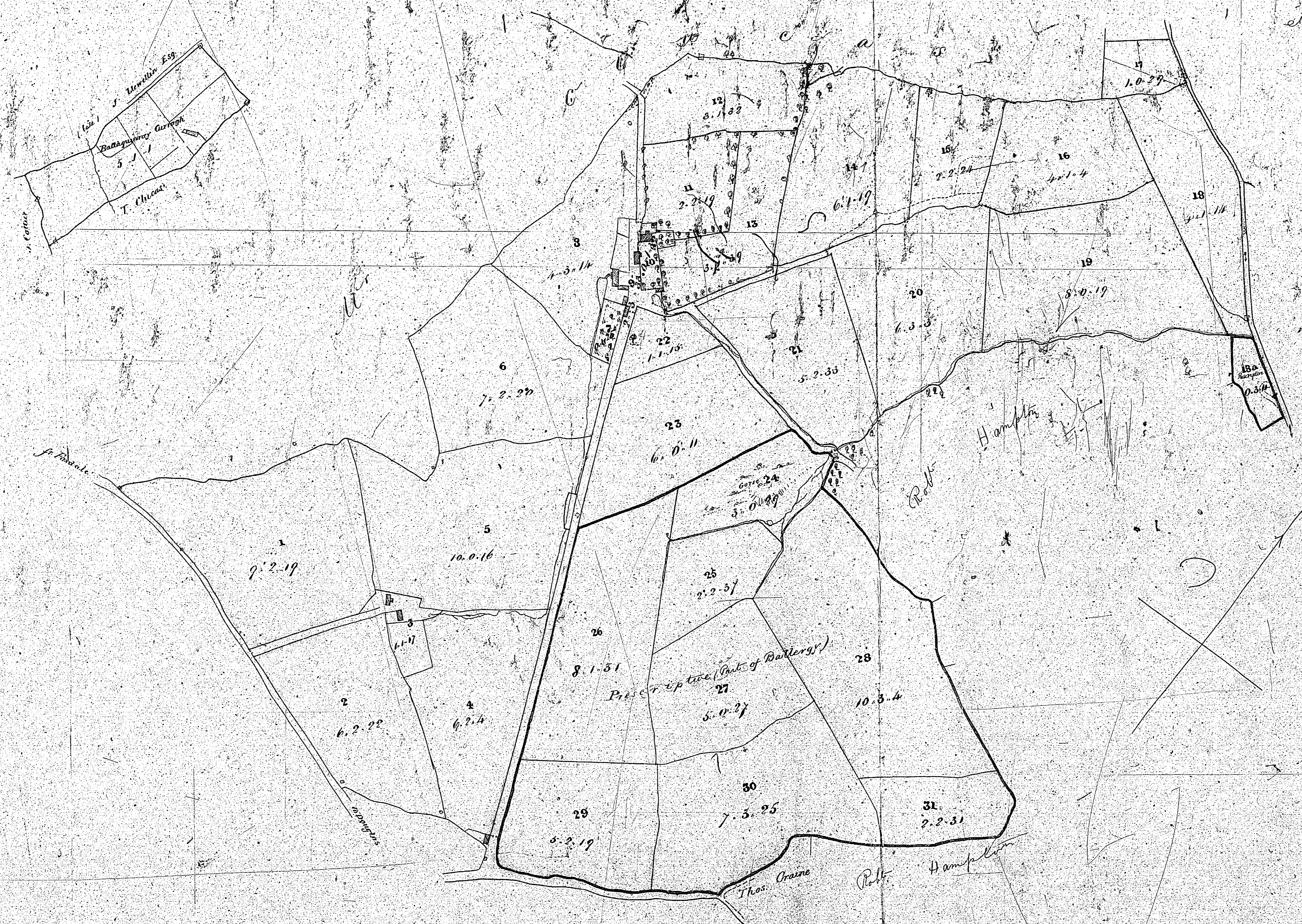
Where plans are coloured this has been noted; 'monochrome' indicates a single ink colour which may be black, brown or blue

START OF VOLUME

Ballaquinnbeg and Ballaghy
in the County of Down
The joint Property of Philip Robinson Esq. & his Mother Esq.
April 1840

Contents	Tithable	Prescriptive
Ballaquinnbeg & Ballaghy total	106 3 33	47 1 11
Ballaquinnbeg	5 1 1	
	<u>112 0 24</u>	

Note: The Prescriptive Property colored Red.

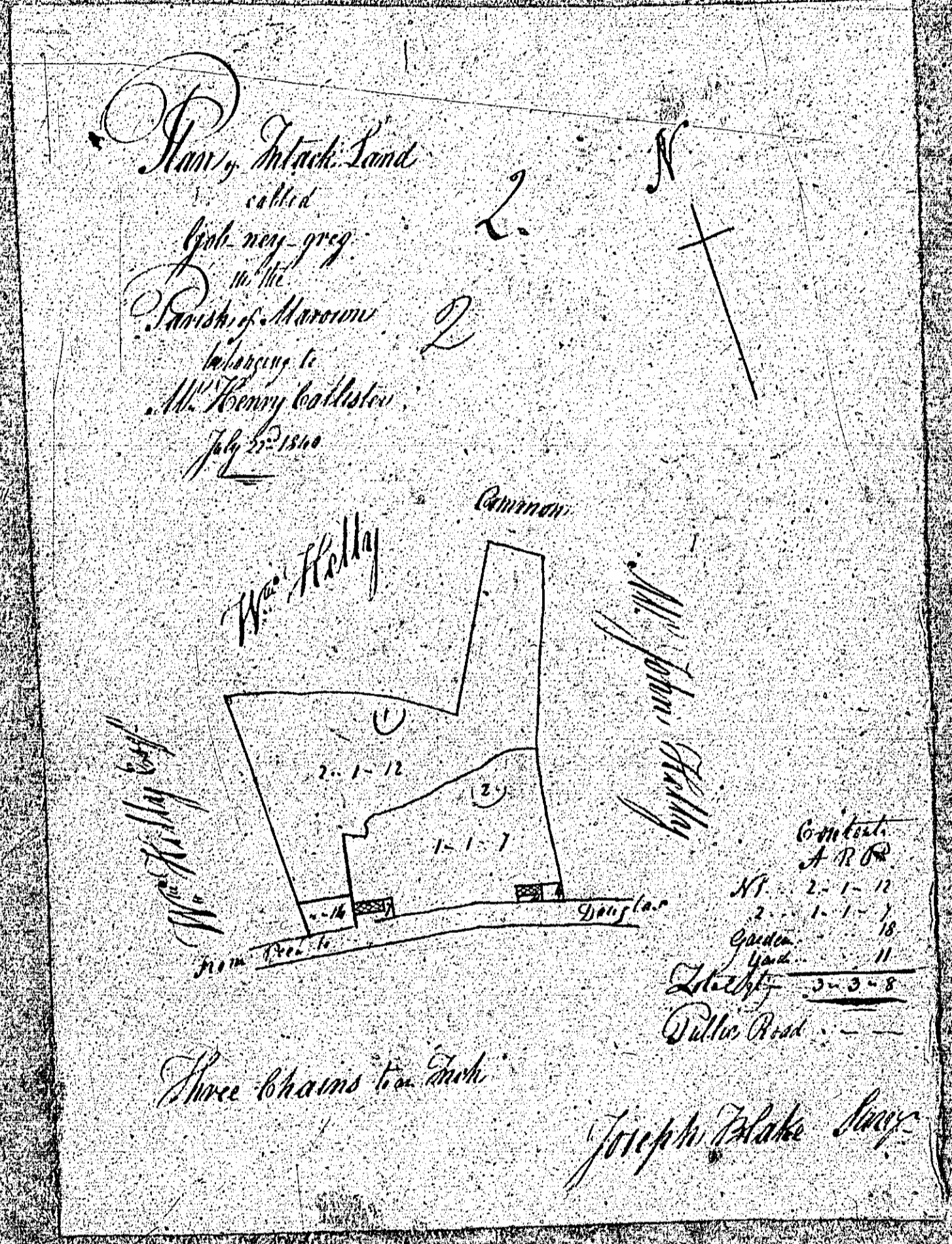


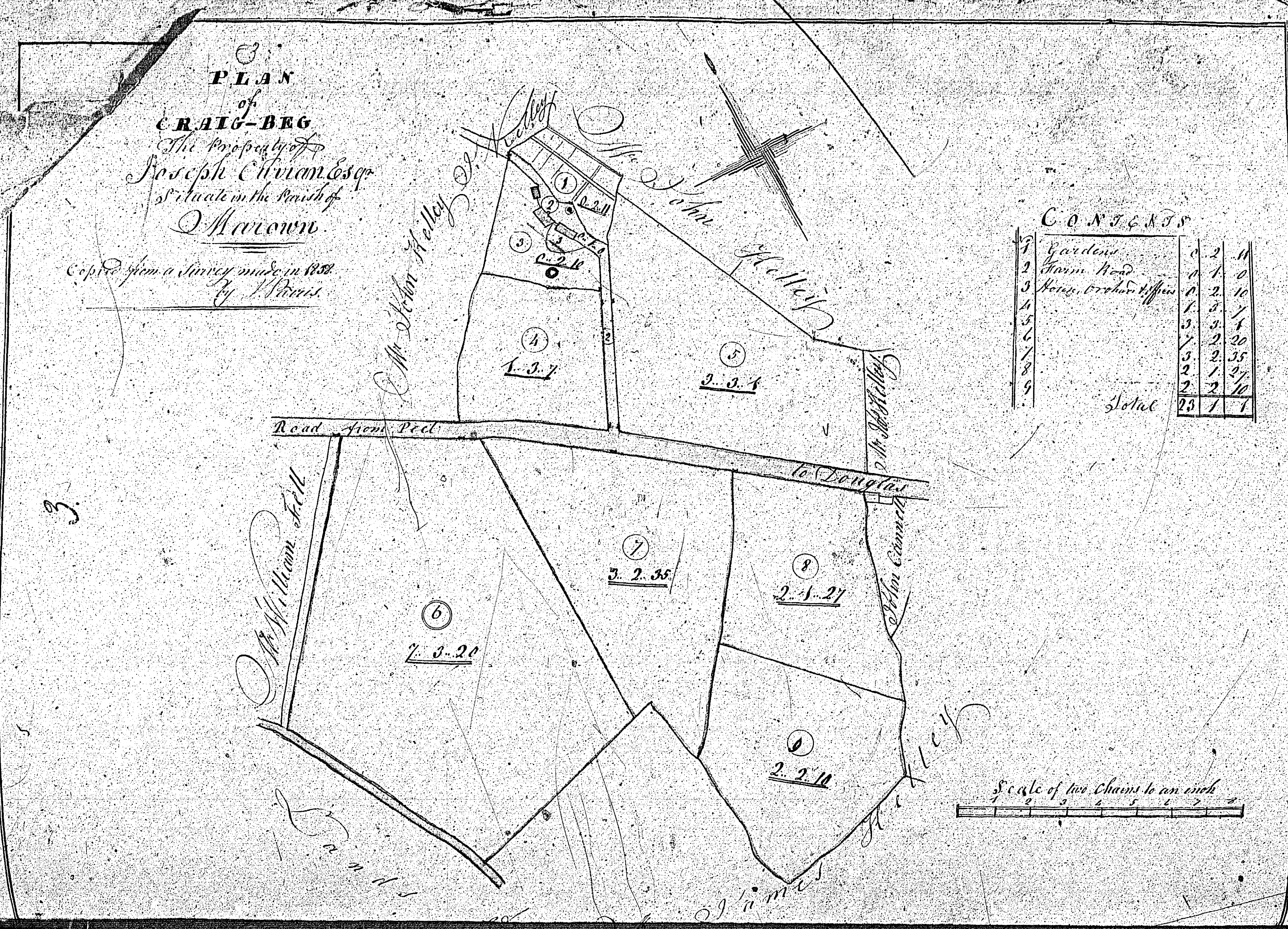
Proportion of Public Roads 0 2 13

Scale of 40 Acres to an Inch.
J. W. & Co. Surveyors

enclosed
Name of Rec. Book

PLAN
of
CRAIG-BRG





ISLE OF MAN GOVERNMENT: GENERAL REGISTRY
 TITHE PLANS: PARISH OF MAROWN
 Original coloured 1:30

Noticed

Base of Rec. Road

Noticed for
Mr. [unclear]

