


58

A Plan and Survey of
 Part of Grenaby in the parish of
 North the property of the Rev. John Pitt
 by James Keith Esq. Surveyor
 May 25th 1752

Acres 10 1/2 10 1/2 10 1/2 Total 31 1/2	
---	--

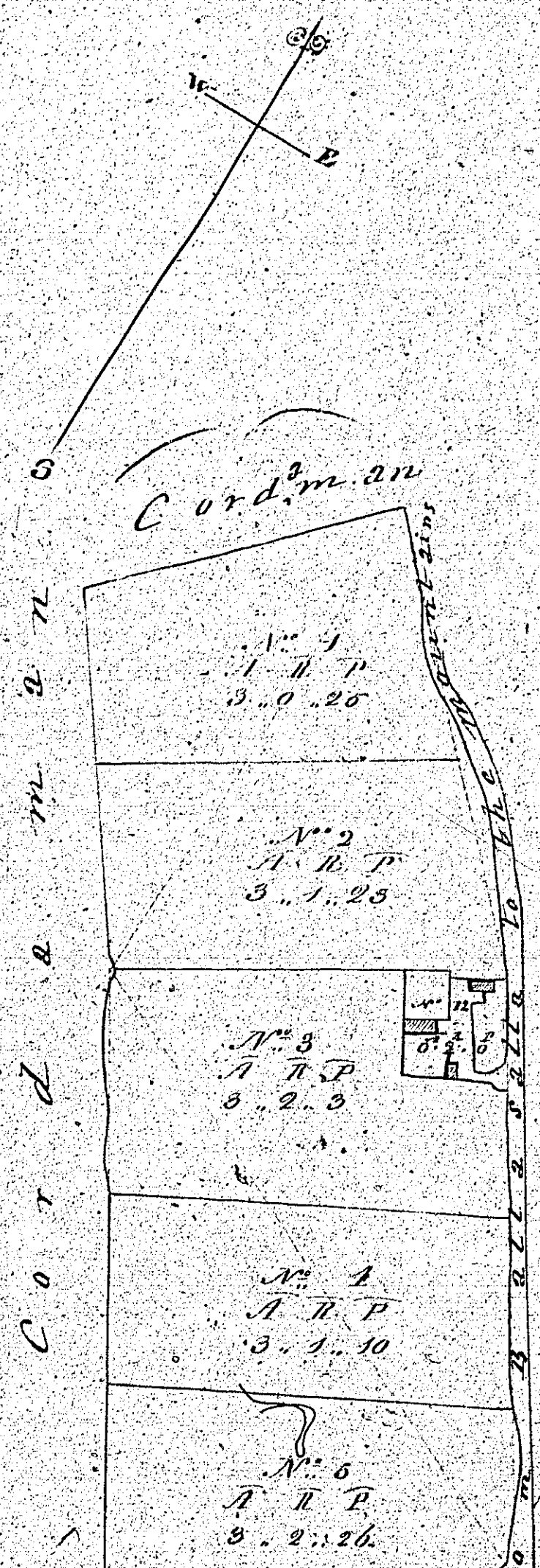
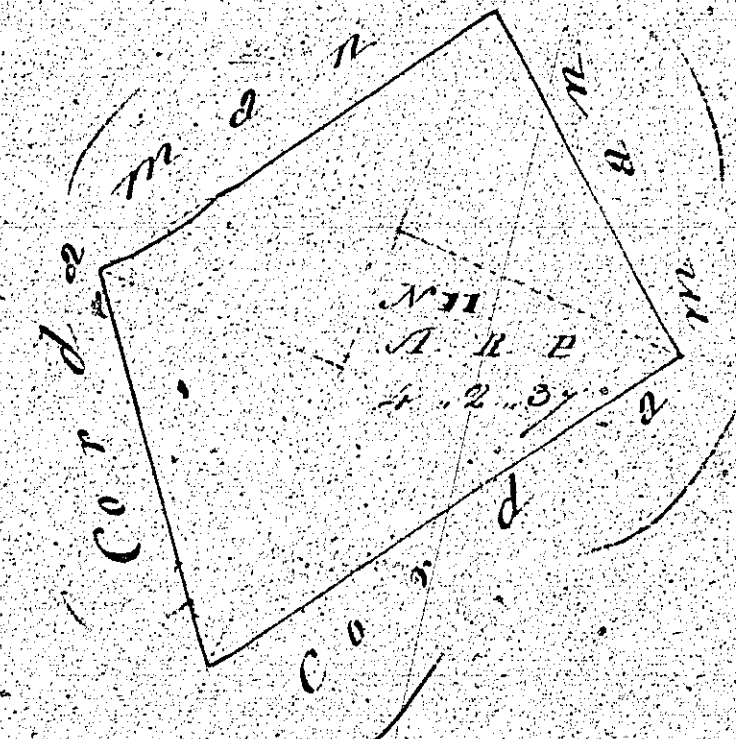
Scale of Chains to an inch



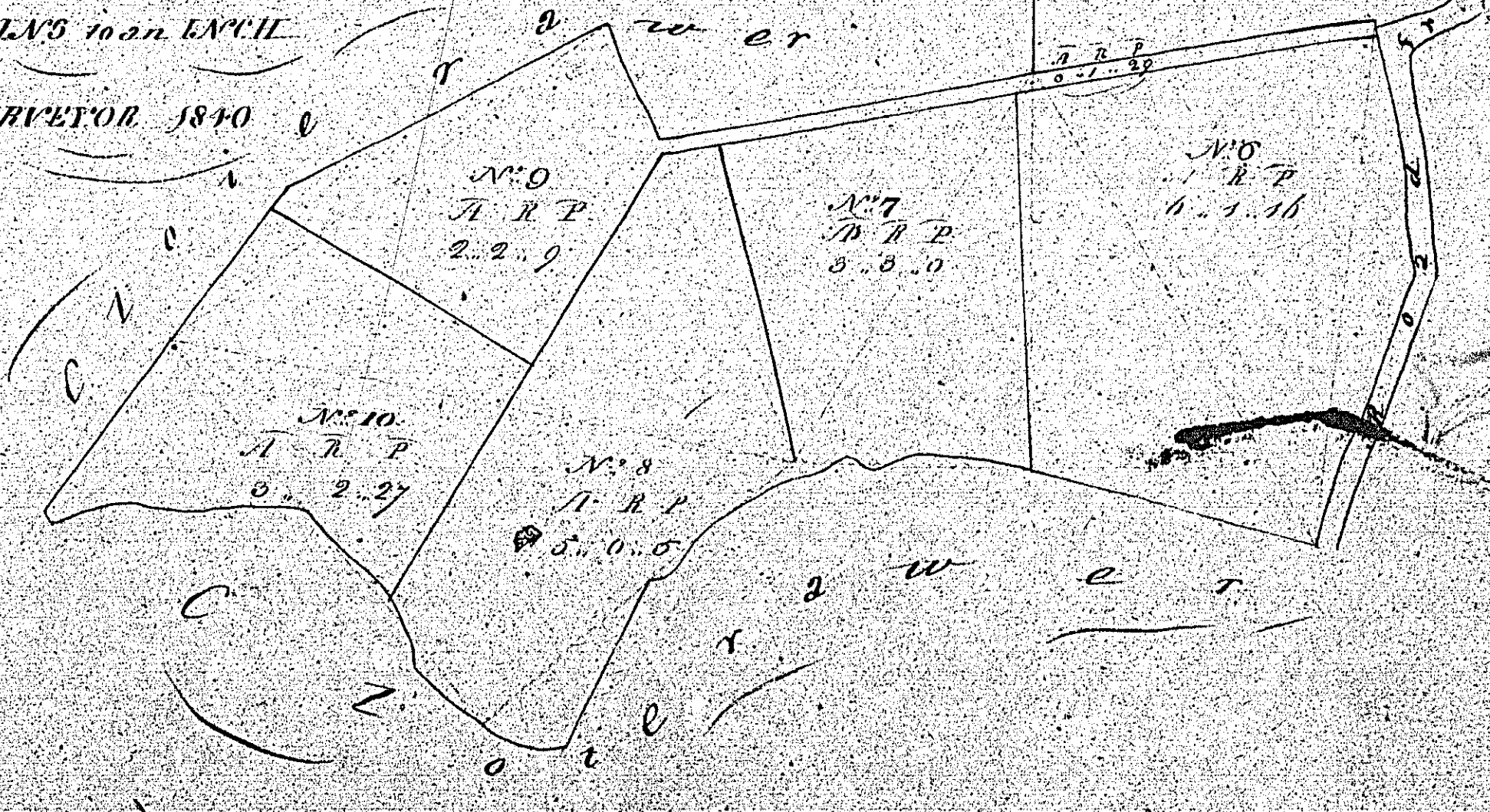
Plan
 OF PART OF THE ESTATE
 of
Cordaman
 In the Parish of Malew
 The Property
 of
 M^r. THO^s. KENNISHL

Contents

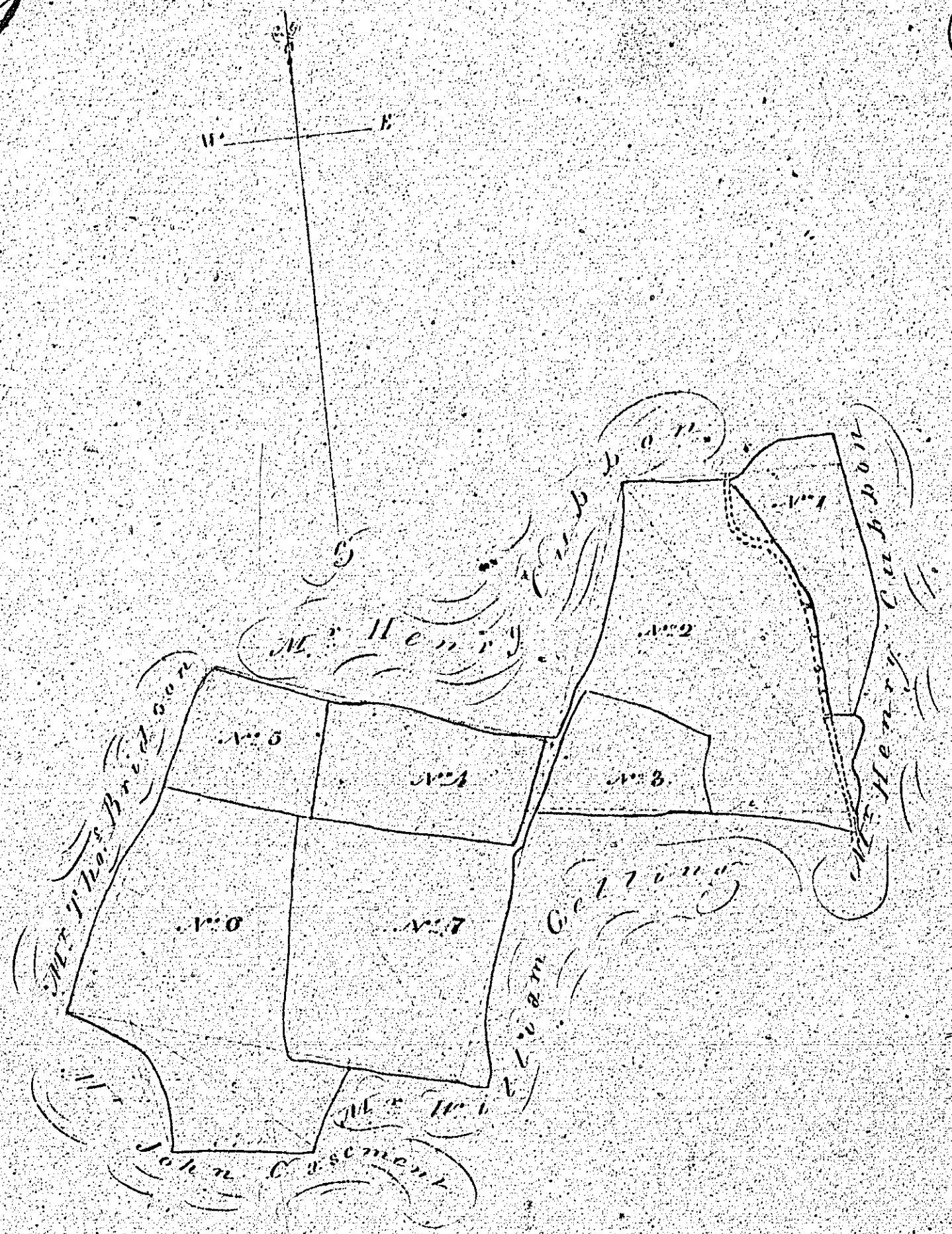
No	Contains	A R P
1	do	3.0.25
2	do	3.1.28
3	do	3.2.3
4	do	3.1.10
5	do	3.2.26
6	do	3.1.16
7	do	3.3.0
8	do	3.0.5
9	do	2.2.9
10	do	3.2.27
11	do	1.2.8 Meadow
12	do	0.2.0 Houses Garden
13	do	0.1.29 Road
TOTAL		34.0.10



SCALE 3 CHAINS to an INCH
 THOMAS GICK SURVEYOR 1840



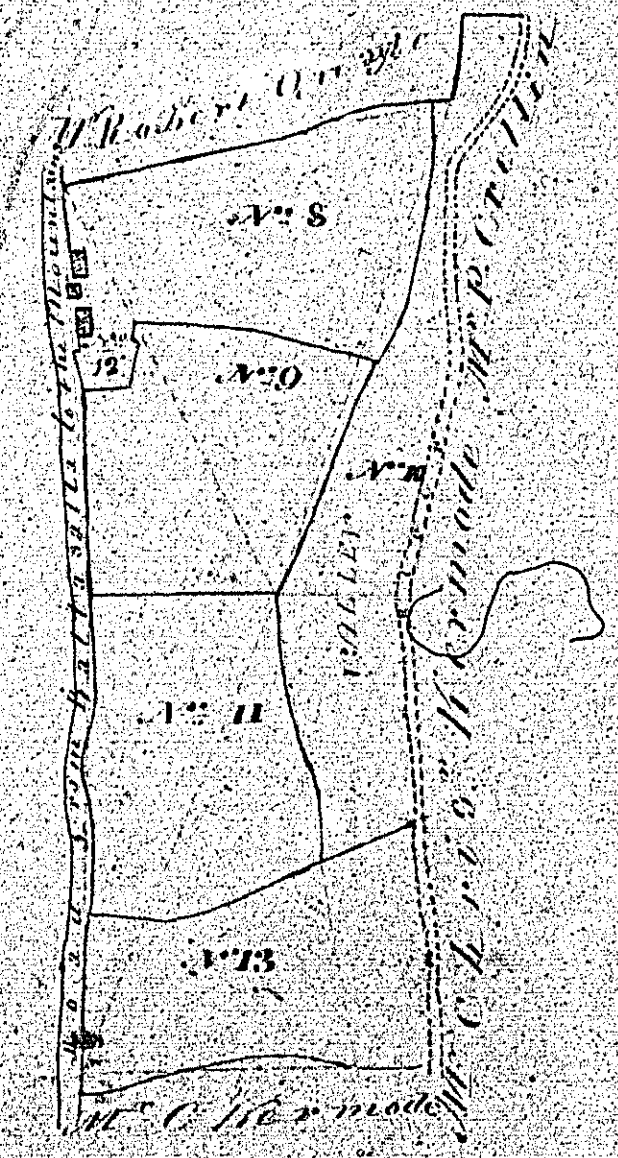
60



CONTENTS

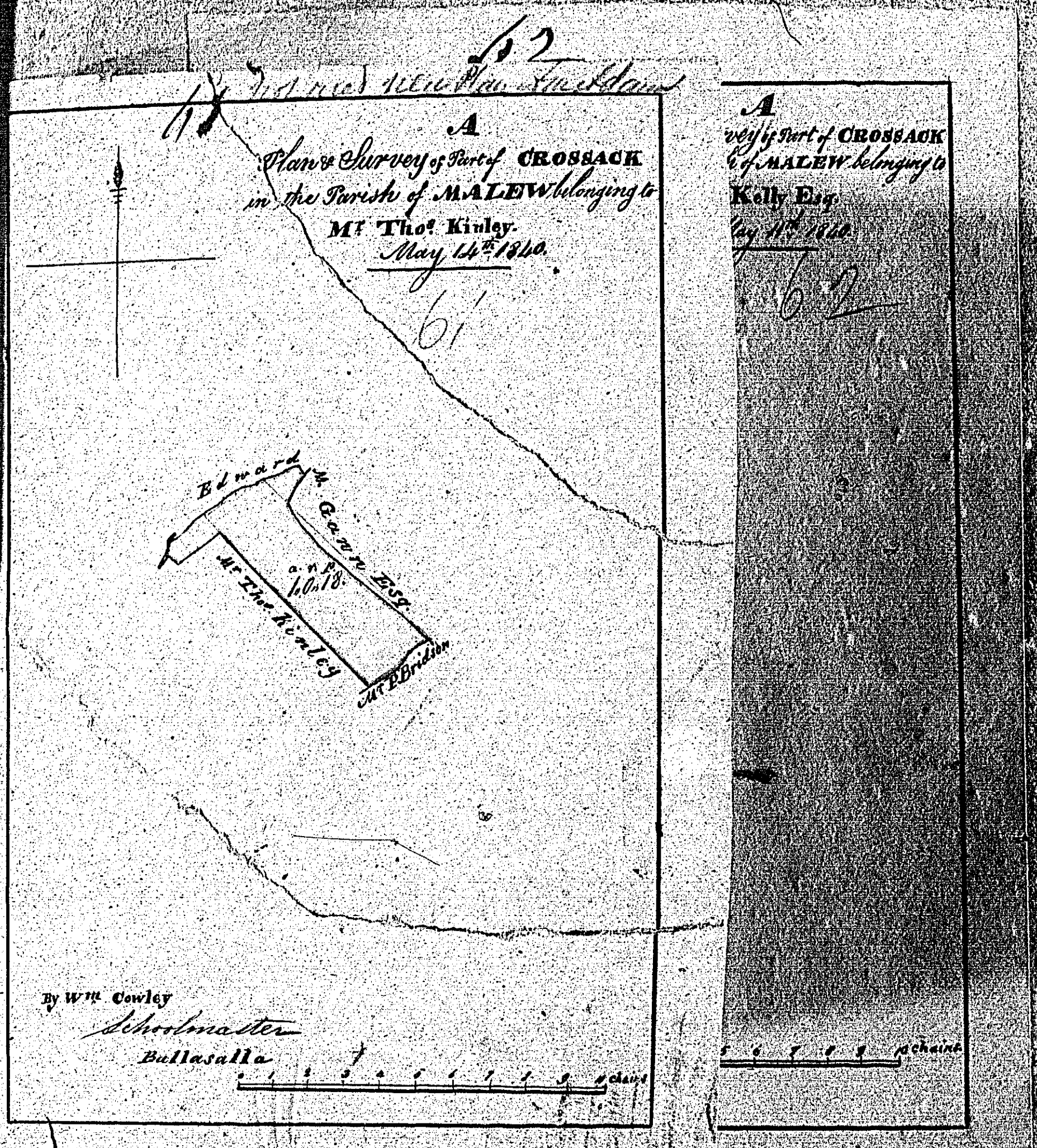
1	1	10
2	0	30
3	0	7
4	0	6
5	1	10
6	0	22
7	0	16
8	0	2
9	0	25
10	1	7

Plan and Survey
of part of the Estate
Philidraw
in the Parish of Water
the property of
Mr. The Knave



1	1	13
2	1	16
3	0	27
4	1	2
5	0	20
6	1	7
7	0	25
8	1	0
9	1	7
10	2	7


Scale 1/2 Chaine
to an Inch



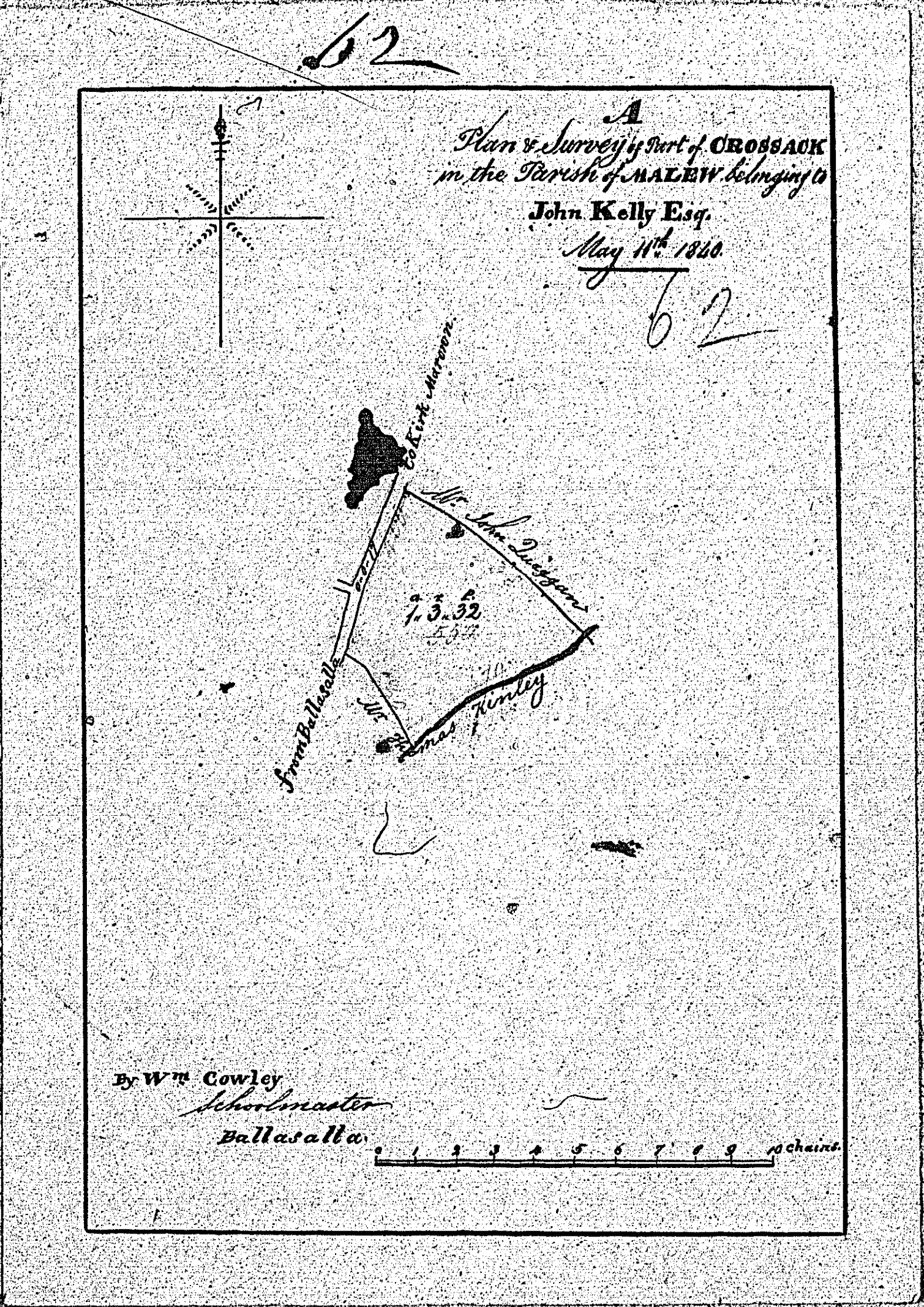
PA
Mon
Parish of
The par
METHOⁿ

WILLIAMS & CHEARS
PRINTERS AND STATIONERS

6



62



PLAN
 of the
 MONOY
 in the
 Parish of
 The prop
 of
 METHO^s 18

SCALE & CREAMS
 THOMAS BURN STONE