


*Survey of the farm 1771
Situated in the parish of Lonan
The property of
Mr. James Lanyon*



1771

James Lanyon

20 March 1770

*James Lanyon
Lonan*

ISLE OF MAN GOVERNMENT: GENERAL REGISTRY
TITHE PLANS: PARISH OF LONAN
Original monotone 1:30

Carte

*Survey
of a house and garden
near Lucy, London
the property of the
Mining Company 1772*

Content 1 Acre


*Scale
of 1000 feet to an inch*

*W^m Machell
Surveyed by me
Wm Machell
London*

173.

BALLARAGH

| | | | | | | | | | | | | | | | | | | | | | | | | | | | | | | | | | | | | | | | | | | | | | | | | | | | | | | | | | | | | | | | | | | | | | | | | | | | | | | | | | | | | | | | | | | | | | | | | | | | |
|---|---|---|---|---|---|---|---|---|----|----|----|----|----|----|----|----|----|----|----|----|----|----|----|----|----|----|----|----|----|----|----|----|----|----|----|----|----|----|----|----|----|----|----|----|----|----|----|----|----|----|----|----|----|----|----|----|----|----|----|----|----|----|----|----|----|----|----|----|----|----|----|----|----|----|----|----|----|----|----|----|----|----|----|----|----|----|----|----|----|----|----|----|----|----|----|----|----|----|-----|
| 1 | 2 | 3 | 4 | 5 | 6 | 7 | 8 | 9 | 10 | 11 | 12 | 13 | 14 | 15 | 16 | 17 | 18 | 19 | 20 | 21 | 22 | 23 | 24 | 25 | 26 | 27 | 28 | 29 | 30 | 31 | 32 | 33 | 34 | 35 | 36 | 37 | 38 | 39 | 40 | 41 | 42 | 43 | 44 | 45 | 46 | 47 | 48 | 49 | 50 | 51 | 52 | 53 | 54 | 55 | 56 | 57 | 58 | 59 | 60 | 61 | 62 | 63 | 64 | 65 | 66 | 67 | 68 | 69 | 70 | 71 | 72 | 73 | 74 | 75 | 76 | 77 | 78 | 79 | 80 | 81 | 82 | 83 | 84 | 85 | 86 | 87 | 88 | 89 | 90 | 91 | 92 | 93 | 94 | 95 | 96 | 97 | 98 | 99 | 100 |
|---|---|---|---|---|---|---|---|---|----|----|----|----|----|----|----|----|----|----|----|----|----|----|----|----|----|----|----|----|----|----|----|----|----|----|----|----|----|----|----|----|----|----|----|----|----|----|----|----|----|----|----|----|----|----|----|----|----|----|----|----|----|----|----|----|----|----|----|----|----|----|----|----|----|----|----|----|----|----|----|----|----|----|----|----|----|----|----|----|----|----|----|----|----|----|----|----|----|----|-----|



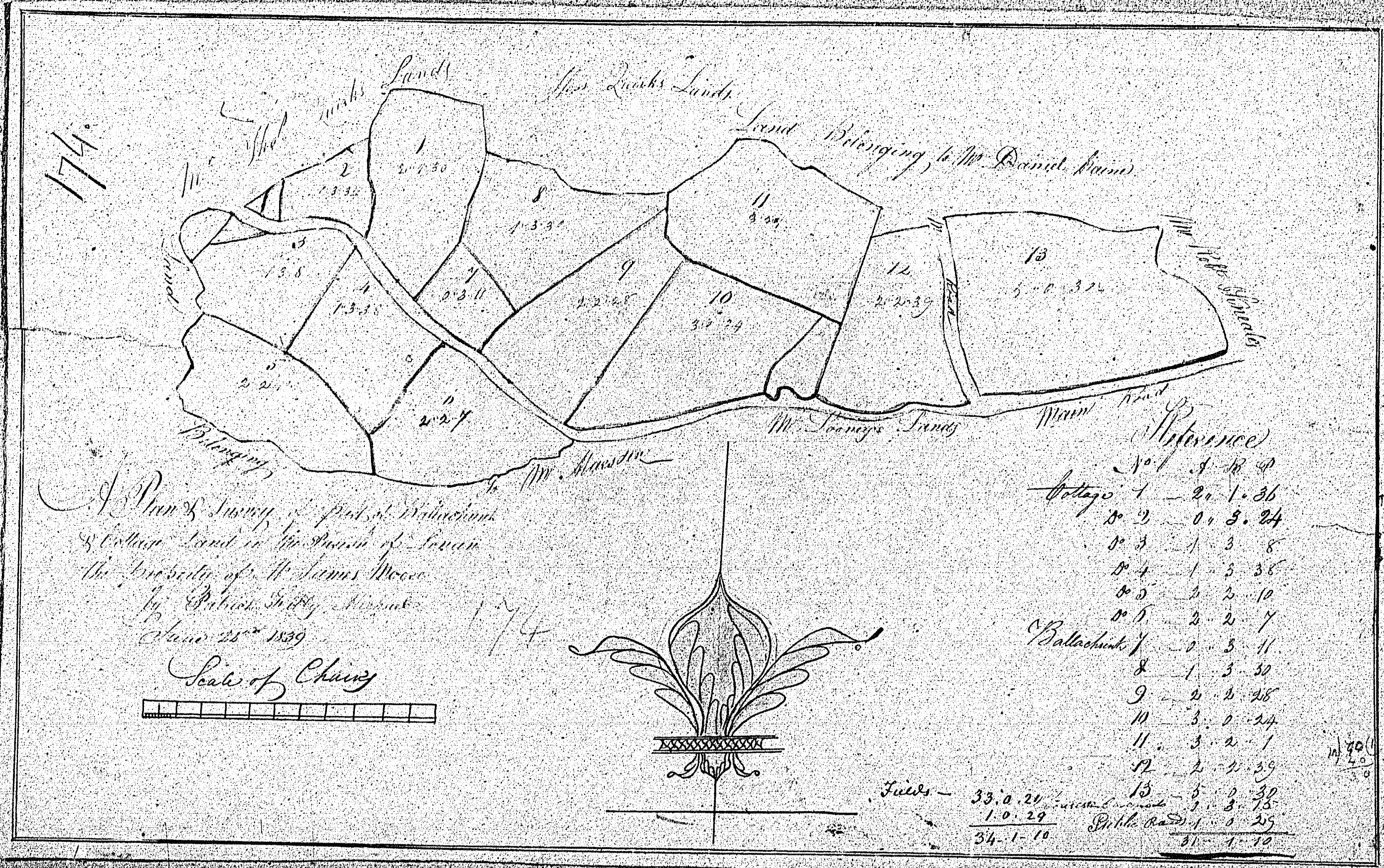
WATER

173

of
SKINSCOPE
in the PARISH of KILMOREE
the Property of
J. MARSDEN ESQ.



Scale of 1000 Yards



ISLE OF MAN GOVERNMENT: GENERAL REGISTRY

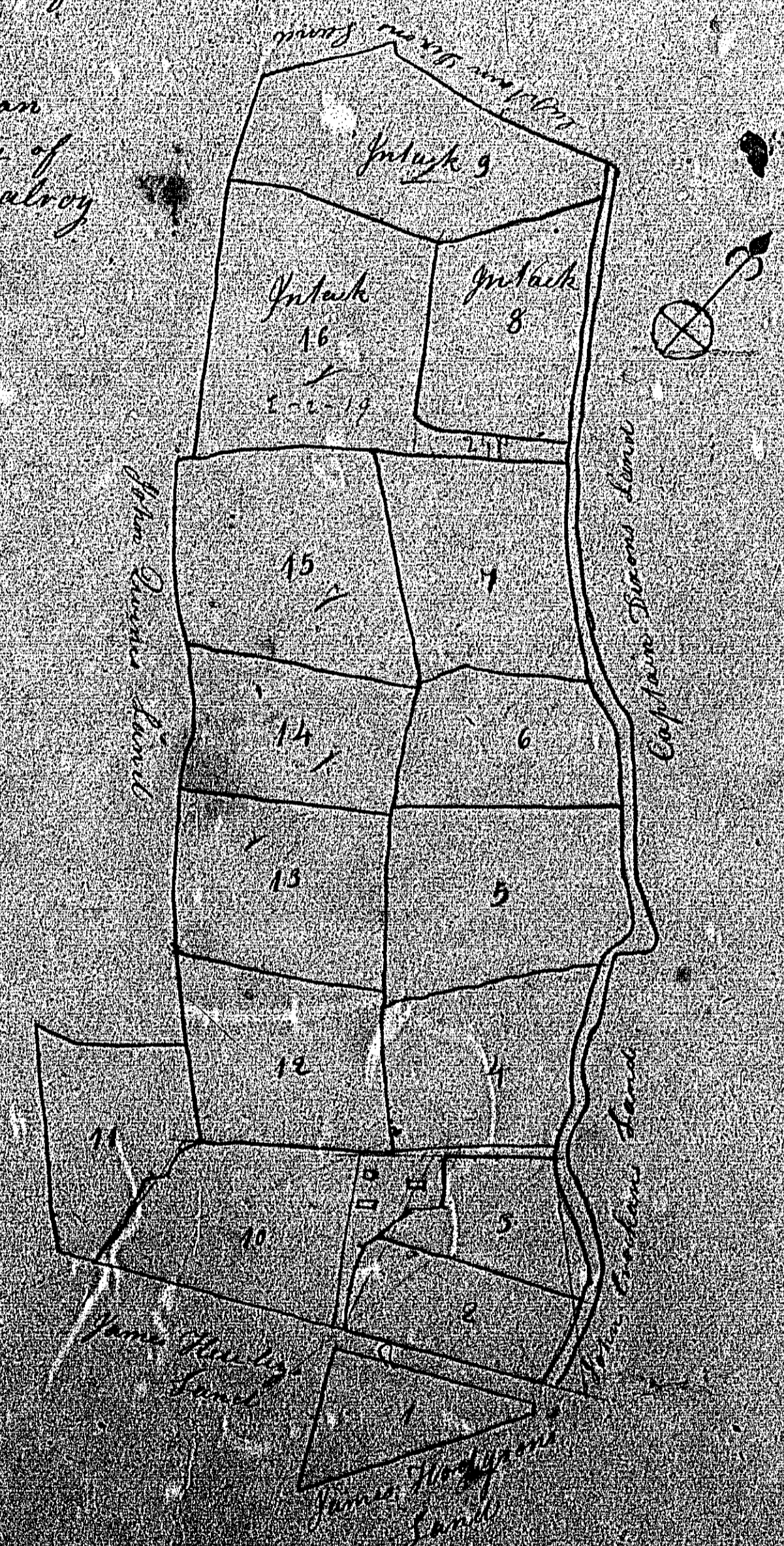
TITHE PLANS: PARISH OF LONAN

Original coloured

1:30

Noticed

175
Survey
of part of the Estate of
Ballacorney
"Kirk Loran"
the property of
Mr James Malroy



| No. | A. | a. | A. |
|-----|----|----|----|
| 1 | 1 | 1 | 22 |
| 2 | 1 | 1 | 28 |
| 3 | 1 | 1 | 28 |
| 4 | 1 | 1 | 28 |
| 5 | 1 | 1 | 33 |
| 6 | 1 | 1 | 22 |
| 7 | 1 | 1 | 4 |
| 8 | 1 | 1 | 13 |
| 9 | 1 | 1 | 27 |
| 10 | 1 | 1 | 12 |
| 11 | 1 | 1 | 23 |
| 12 | 1 | 1 | 26 |
| 13 | 1 | 1 | 3 |
| 14 | 1 | 1 | 3 |
| 15 | 1 | 1 | 33 |
| 16 | 1 | 1 | 11 |

17th July 1833
Surveyed by me

W. B. Smith

© *W. B. Smith & Son, of York*
of York, Baltimore in the District
of Pennsylvania the Executors of
the Estate of Wm. B. Smith
deceased August 17th 1839

Copyright **176.**
1839
1840
1841
1842
1843
1844
1845
1846

