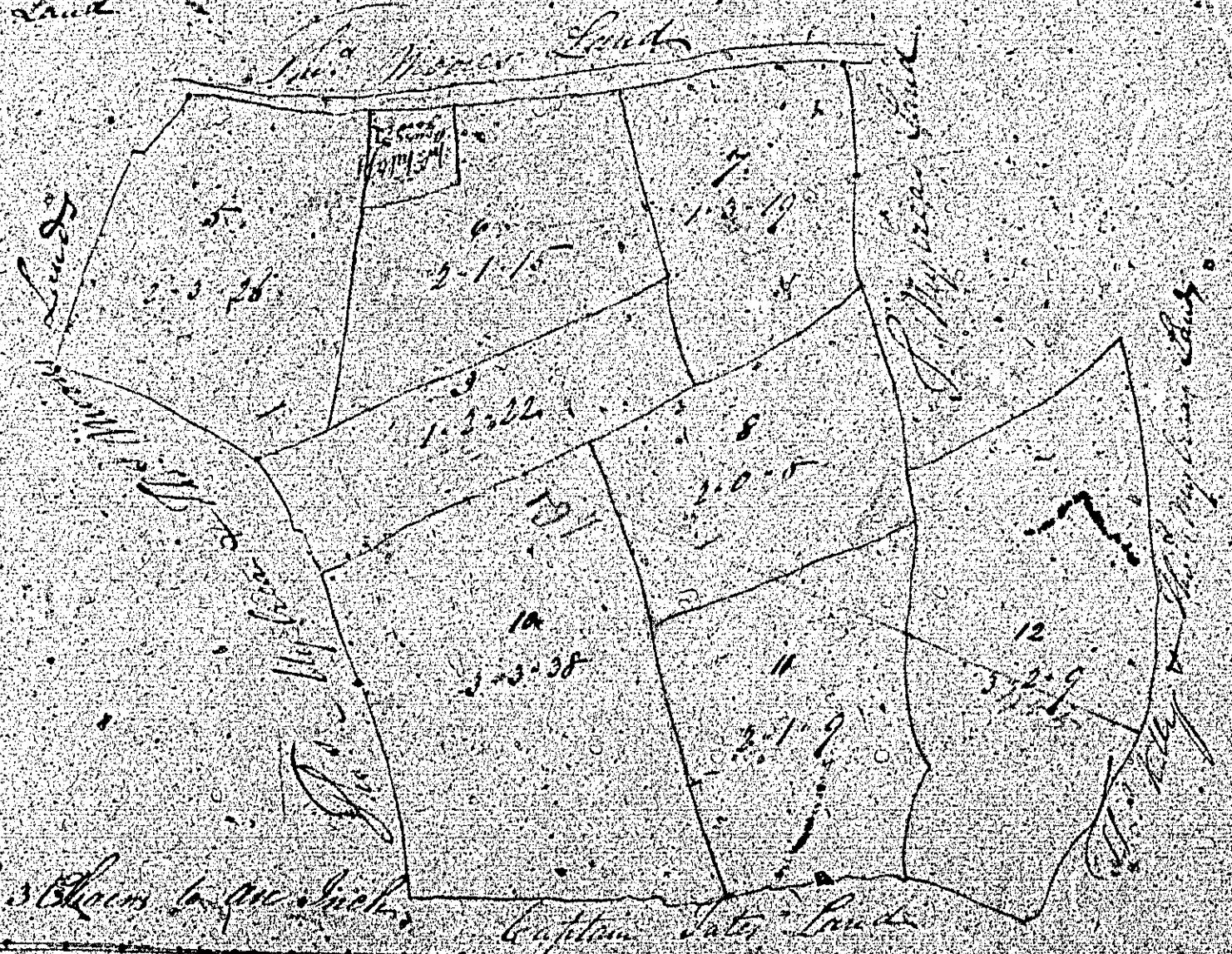




Survey

*A Plan and Survey of part of
Dullahilly in the Parish of Louisa
the property of the John Kelly by
Patrick Kelly July 25th 1849. 148.*

Contents

<i>No.</i>	<i>A.</i>	<i>R.</i>	<i>P.</i>	<i>Subdiv.</i>
1	1	0	38	
2	1	0	7	
3	0	1	35	
4	2	5	26	
5	2	1	15	
6	1	5	19	
7	2	0	8	
8	1	2	22	
9	3	5	35	
10	3	1	9	
11	3	5	9	
12	3	5	9	
<i>Summ'd</i>	<i>25</i>	<i>1</i>	<i>37</i>	
<i>Total</i>	<i>25</i>	<i>1</i>	<i>37</i>	



Scale 1/2 inch = 100 feet

169.
A Plan & Survey of
a House or Garden in the Parish
of Lambeth the property of
Mr Thomas Surmace
by Richard Bentley Surveyor
City of London
1729




Coat of Arms



Noticed

A Plan Survey of a
House garden in the City
of London the Property of
Dennis Knapp Esq
Surveyed by
John Bullen Surveyor
August 17 1750

150.



John Bullen
Surveyor

With a Chain & all such

1	2	3	4	5	6	7	8	9	10	11	12	13	14	15	16	17	18	19	20
---	---	---	---	---	---	---	---	---	----	----	----	----	----	----	----	----	----	----	----

A Plan & Survey of a House
& Garden in the parish of Llanan
the property of Mr. Phillip
By Daniel Defoe July 26 1739

151.




London 1739

Printed by J. Sturges



Waterloo

Plan & Survey of a piece of
Inland Land in the Parish of
Sennar the property of Mr Polack
Vizy By James Hillier October 25th 1797
153.



Contents
38. 1. 2
Subdiv. 1. 2
Hous. 1. 5
Dec. 2. 1797

Scale 5 chains to the inch