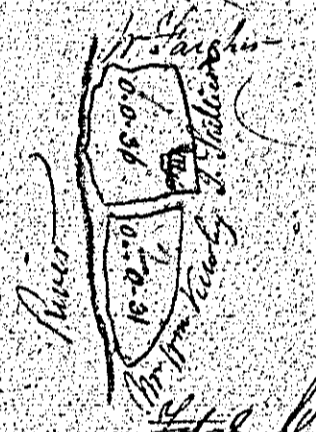



127. A Plan & Survey of a piece  
of Cottage Land in the parish  
of London the property of  
Mr. Wm. Stannode  
by Patrick Colly  
July 1789



Total Aconty 0.1.27

Scale of Chaining





128.

A Plan & Survey of a piece of  
 College Land in the parish of  
 Louan the property of Mr. John  
 Walker by Robert Walker July 6<sup>th</sup> 1839

Reference  
 to S. V. P.

1	-	1	-	0	-	32
2	-	4	-	0	-	34
3	-	0	-	0	-	11
4	-	0	-	0	-	20
Public Road						0-14
Total Acreage						3-15

Scale's Chain 66 in each

END OF VOLUME