



A Plan or Survey of houses, ground
and the Parish of Lower the property of
the White Sulphur by Patrick Kelly
Michael August 25th 1859



Scale of chains to an inch

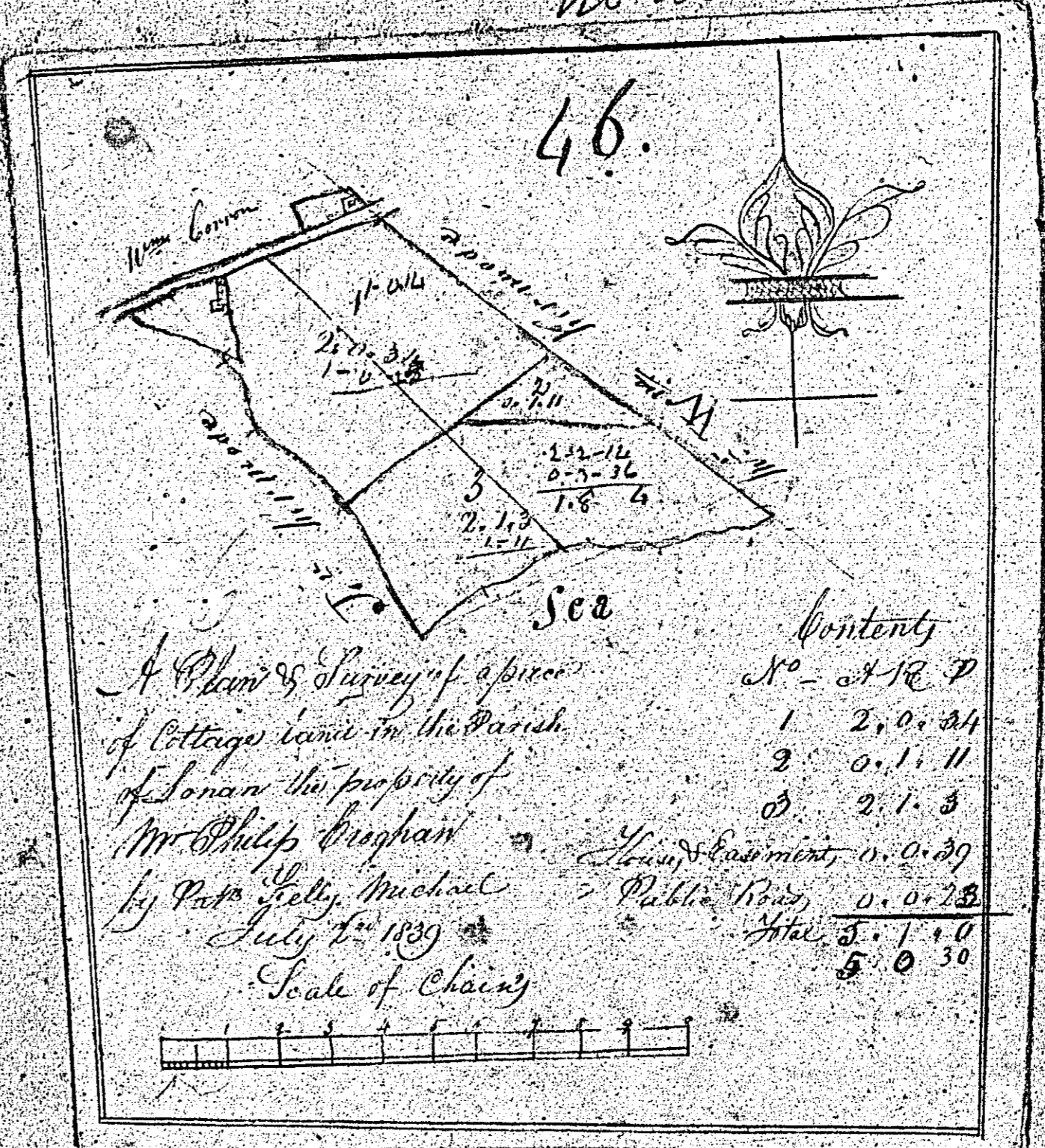


45
A. S. W. Survey of
the Parish of
St. Andrew the Apostle
of the City of London
the Survey was made in the
Year 1793
By
John Smeaton Esq.
Surveyor General
of the City of London
The Survey was made
in the Year 1793
By
John Smeaton Esq.
Surveyor General
of the City of London



No. 46

46.



A Plan & Survey of a piece		Contents
of Cottage land in the Parish		No. - A R P
1	2, 0, 24	
2	0, 1, 11	
3	2, 1, 3	
of land the property of		
Mr Philip Bingham		Plantations 0, 0, 39
by Peter Kelly, Michael		Public Road 0, 0, 28
July 2 nd 1839		Water 3, 1, 0
Scale of Chains		5, 0, 30



47



CONTENTS

NO.	DESCRIPTION	ACRES
1		0 1 1
2		0 1 20
3		0 1 3
4		0 1 26
5		0 1 26
6		0 1 26
7		0 1 26
8		0 1 26
9		0 1 26
10		0 1 26
11		0 1 26
12		0 1 26
13		0 1 26
14		0 1 26
15		0 1 26
16		0 1 26
17		0 1 26
18	Water Course through the land	0 1 32
19	Bank from the bridge to the Mill	0 1 1
20		0 1 2
21		0 1 20
22	Grass Gorse	0 1 20
23		0 1 20
24		0 1 20
25		0 1 20
26		0 1 20
		116 1 12
27	Mountain Road from the bridge to the Mill	0 0 14
28	Road from the bridge to the Mill	0 0 14
		127 2 26
29	W. Joseph's Hill	0 1 26
30		0 1 26
31		0 1 26
32		0 1 26
33		0 1 26
34		0 1 26
35		0 1 26
36		0 1 26
37		0 1 26
38		0 1 26
39		0 1 26
40		0 1 26
41		0 1 26
42		0 1 26
43		0 1 26
44		0 1 26
45		0 1 26
46		0 1 26
47		0 1 26
48		0 1 26
49		0 1 26
50		0 1 26
51		0 1 26
52		0 1 26
53		0 1 26
54		0 1 26
55		0 1 26
56		0 1 26
57		0 1 26
58		0 1 26
59		0 1 26
60		0 1 26
61		0 1 26
62		0 1 26
63		0 1 26
64		0 1 26
65		0 1 26
66		0 1 26
67		0 1 26
68		0 1 26
69		0 1 26
70		0 1 26
71		0 1 26
72		0 1 26
73		0 1 26
74		0 1 26
75		0 1 26
76		0 1 26
77		0 1 26
78		0 1 26
79		0 1 26
80		0 1 26
81		0 1 26
82		0 1 26
83		0 1 26
84		0 1 26
85		0 1 26
86		0 1 26
87		0 1 26
88		0 1 26
89		0 1 26
90		0 1 26
91		0 1 26
92		0 1 26
93		0 1 26
94		0 1 26
95		0 1 26
96		0 1 26
97		0 1 26
98		0 1 26
99		0 1 26
100		0 1 26

NOTE. At the taking of this survey in 1802 several of the old divisions were found out to be altered at the time of the year 1802 as they were drawn upon the plan from which this plan was drawn according to such divisions being to the best time subject to the survey, it was found a considerable portion of the land was in the hands of the same person, though the same land was the same as the old divisions, but the calculations are made according to the present improvements.

47

Plan 48.

Shearney-kerrao

Sarshe-toman

Mr. McCallen

Mr. John Kelly

Mr. Hylchick

Mr. John Sprague

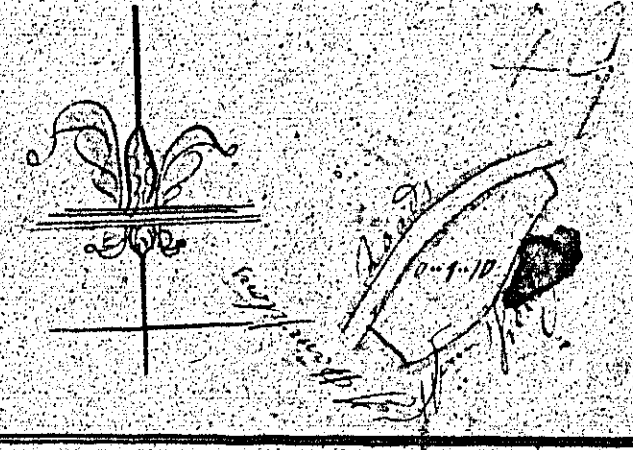
Mr. Rose John Kelly

South

Joseph Rose



49.
A Plan or Survey of a
piece of Indian Lands in
the Parish of Louisa this
property of Mr. James Cook
by Patrick Kelly July 16th 1839
The contents of this piece 4 R. 10
Scale 3 chains to an inch



1839