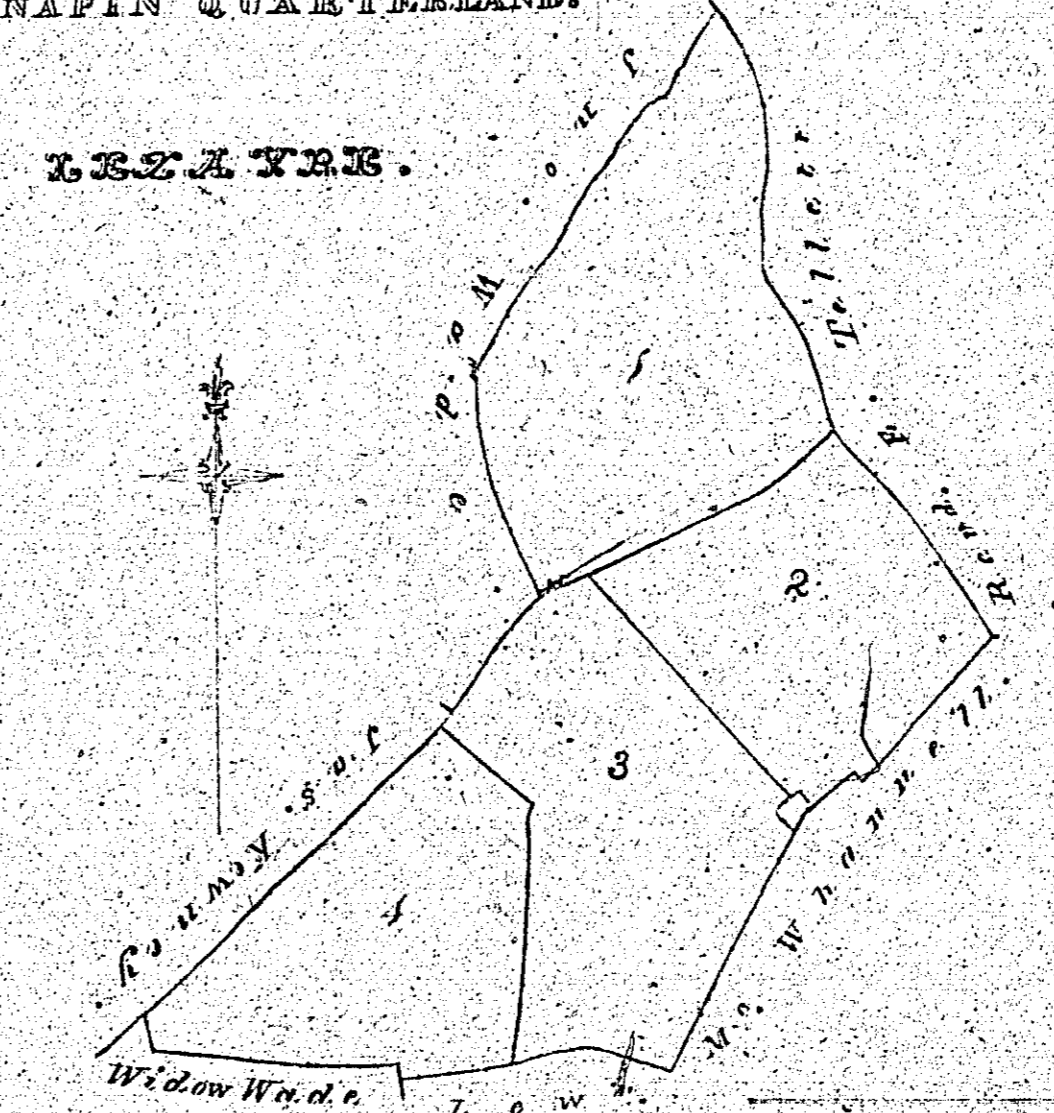


*Not used*

238.

PLAN  
OF  
LANDS OF JNO. KISSACK & C.  
PT. OF NAPIN QUARTERLAND.

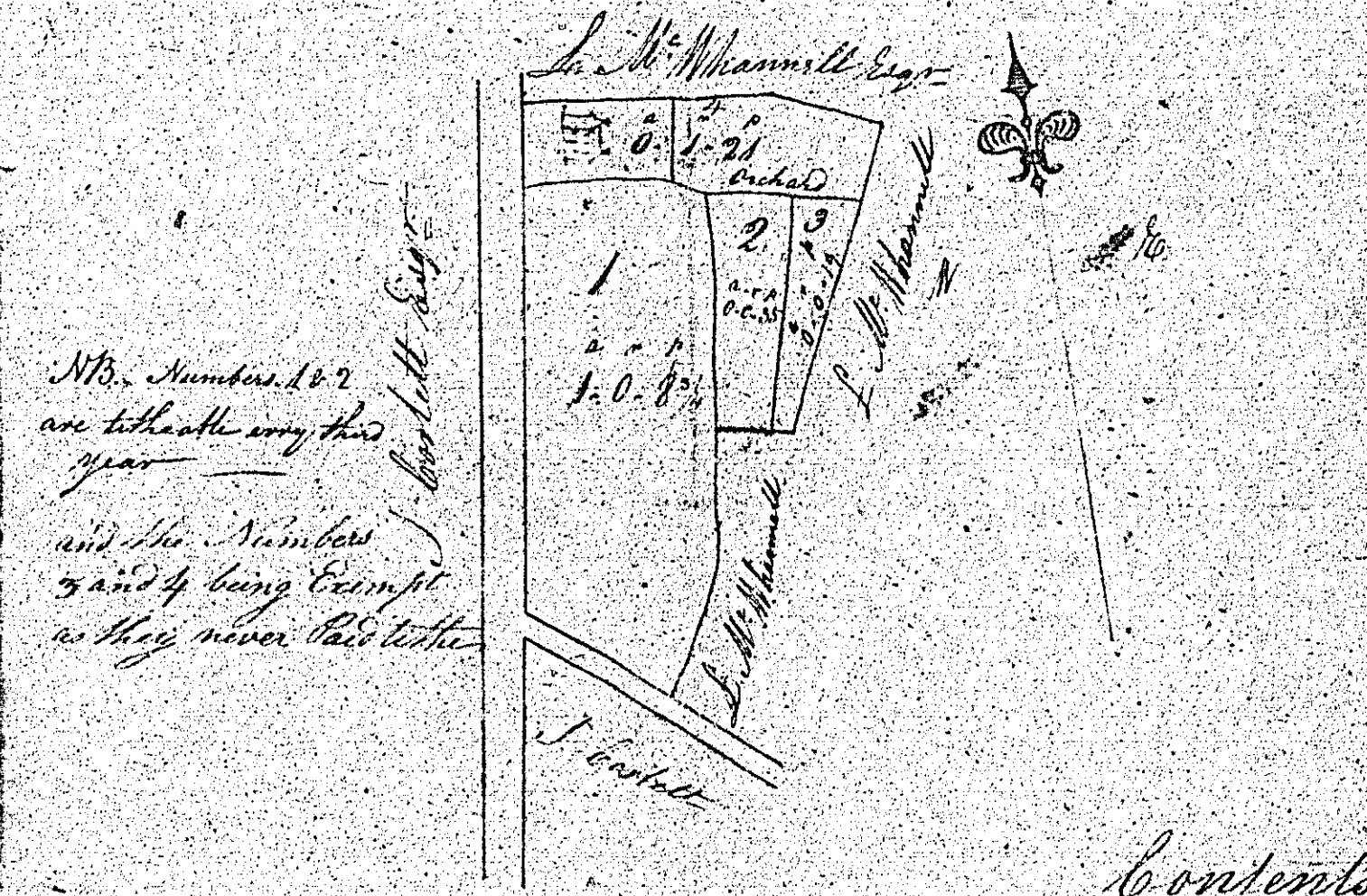


Scale 4 in an Inch.

Lot	Acres	Rods	Perches
1	2	18	64480
2	3	0	2169600
3	1	0	311400
4	3	0	3072000
Total	7	3	2976480

From a Survey taken by W. Radcliffe Leary on 12<sup>th</sup> June 1889.

Plan of a parcel of  
Intack  
in the parish of Leraype  
the Property of  
Mr. J. Riffack

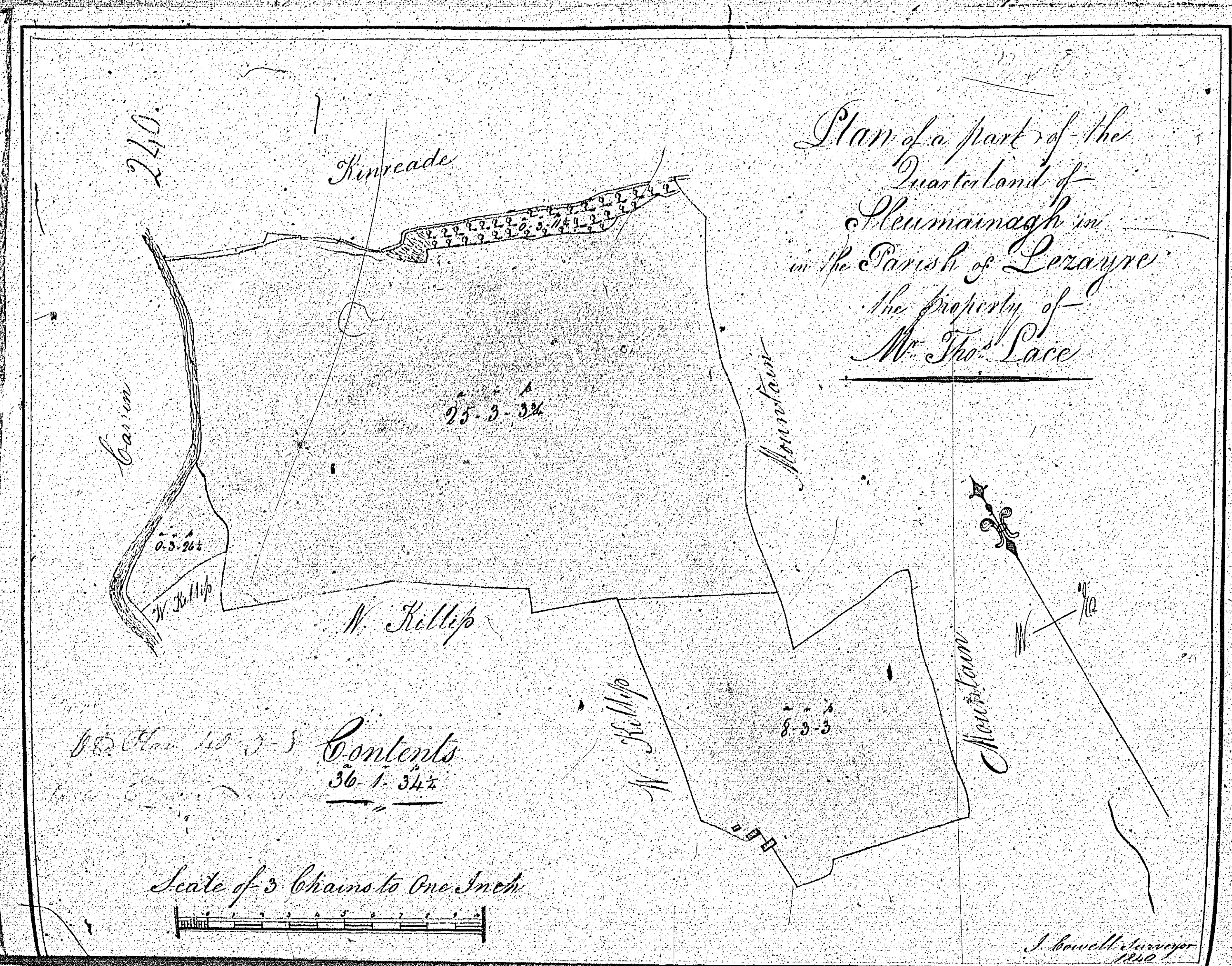


N.B. Numbers 1 & 2  
are together every third  
year  
and the numbers  
3 and 4 being exempt  
as they never lie together

Scale of 2 Chains  
to one Inch

Contents  
1. 3. 3 1/4

J. Caswell  
Surveyor  
1839




**ISLE OF MAN GOVERNMENT: GENERAL REGISTRY**  
**TITHE PLANS: PARISH OF LEZAYRE**

Original coloured

1:30

A Plan and Survey of  
 A part of Ebenezer's plantation  
 in the parish of Lexington  
 the property of John Luce  
 taken June 8<sup>th</sup> 1859  
 by Abel Harris




Contents

No.	A	B	P
1	2	1	9
2	2	0	4
3	1	5	13
<u>Total 6 - 0 - 26</u>			

A scale of 5 Chains to an Inch

Notes

242.



A Plan and Survey of  
Close Hipsgh in the Parish  
of ... the property of  
Francis John Lee Esq.  
Surveyed by John ...  
Copied by John ...  
July 1799  
Wm. R. B.  
London 1799

Scale of 1/2 inch to a foot  
[A graphical scale bar with markings]