

S T A A R T

T

P

4

1:30

Isle of Man Government: General Registry

PLANS DEPOSITED IN THE
ROLLS OFFICE
UNDER THE
TITHE COMMUTATION ACT
1839

Microfilm Data (IOM) Ltd., Alpine Mews,
Strathallan Lane, Onchan, Isle of Man, IM3 1NL

Isle of Man Government: General Registry

PLANS DEPOSITED IN THE
ROLLS OFFICE
UNDER THE
TITHE COMMUTATION ACT
1839

PARISH OF LEZAYRE

Volume 1

(1 - 115)

Microfilm Data (IOM) Ltd., Alpine Mews,
Strathallan Lane, Onchan, Isle of Man, IM3 1NL

April 1997

NOTES

The plans have been filmed in their bound state

This will have caused some image distortion particularly where large plans go into the binding gutter and/or have been folded


Many of the larger plans are damaged

Where plans are coloured this has been noted; 'monochrome' indicates a single ink colour which may be black, brown or blue

START OF VOLUME

*A Map and Survey
of Ballacater's Terrace & House
in the Parish of Lezayre the Property of Mr. Thomas Allen
of Ballanure in the Parish of Andros being Antigua Land
Surveyed by John Cannon Surveyor General July 26th 1839*

Surveyed

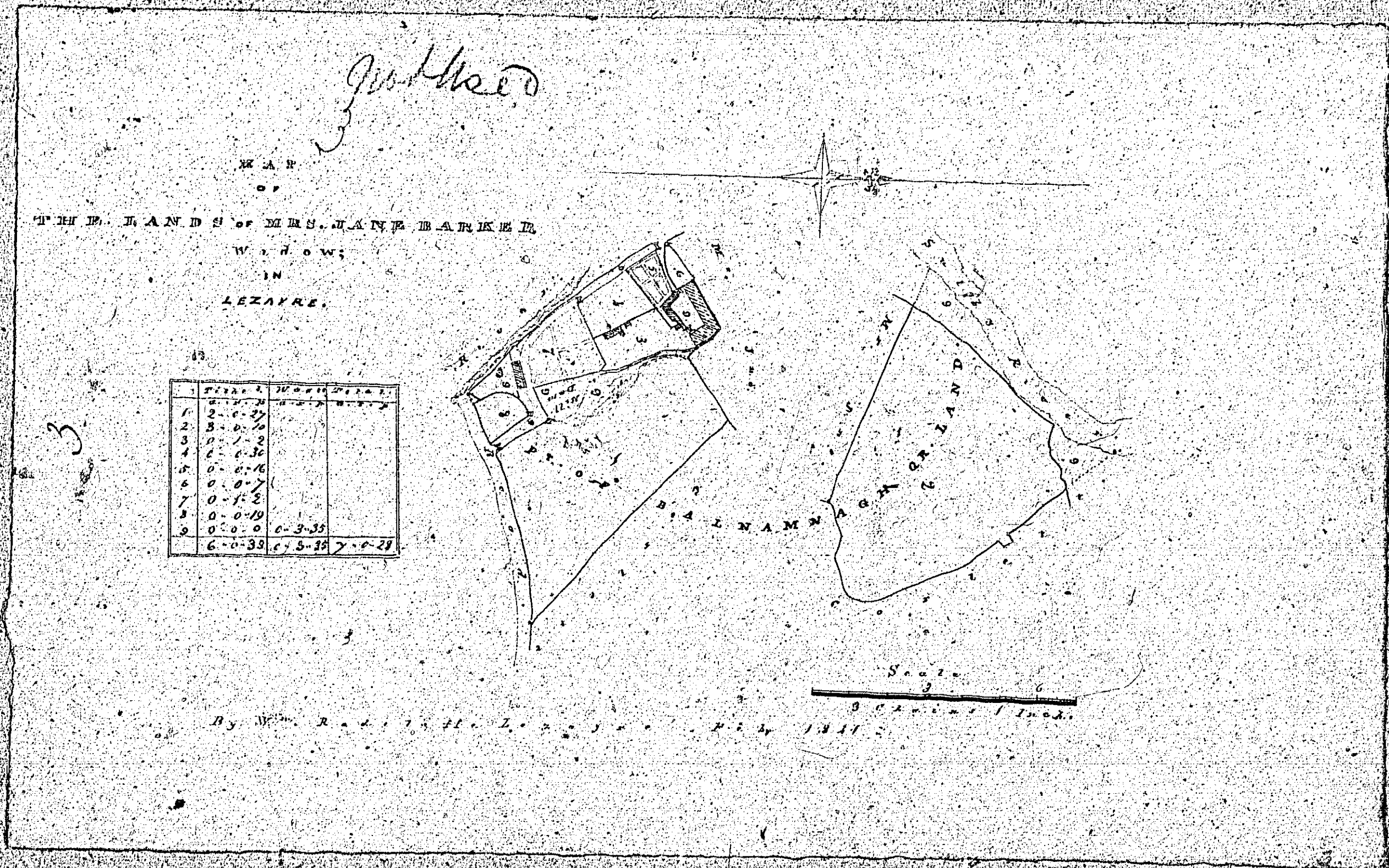


**ISLE OF MAN GOVERNMENT: GENERAL REGISTRY
TITHE PLANS: PARISH OF LEZAYRE**

Original monotone

1:30

There is no plan
numbered 2

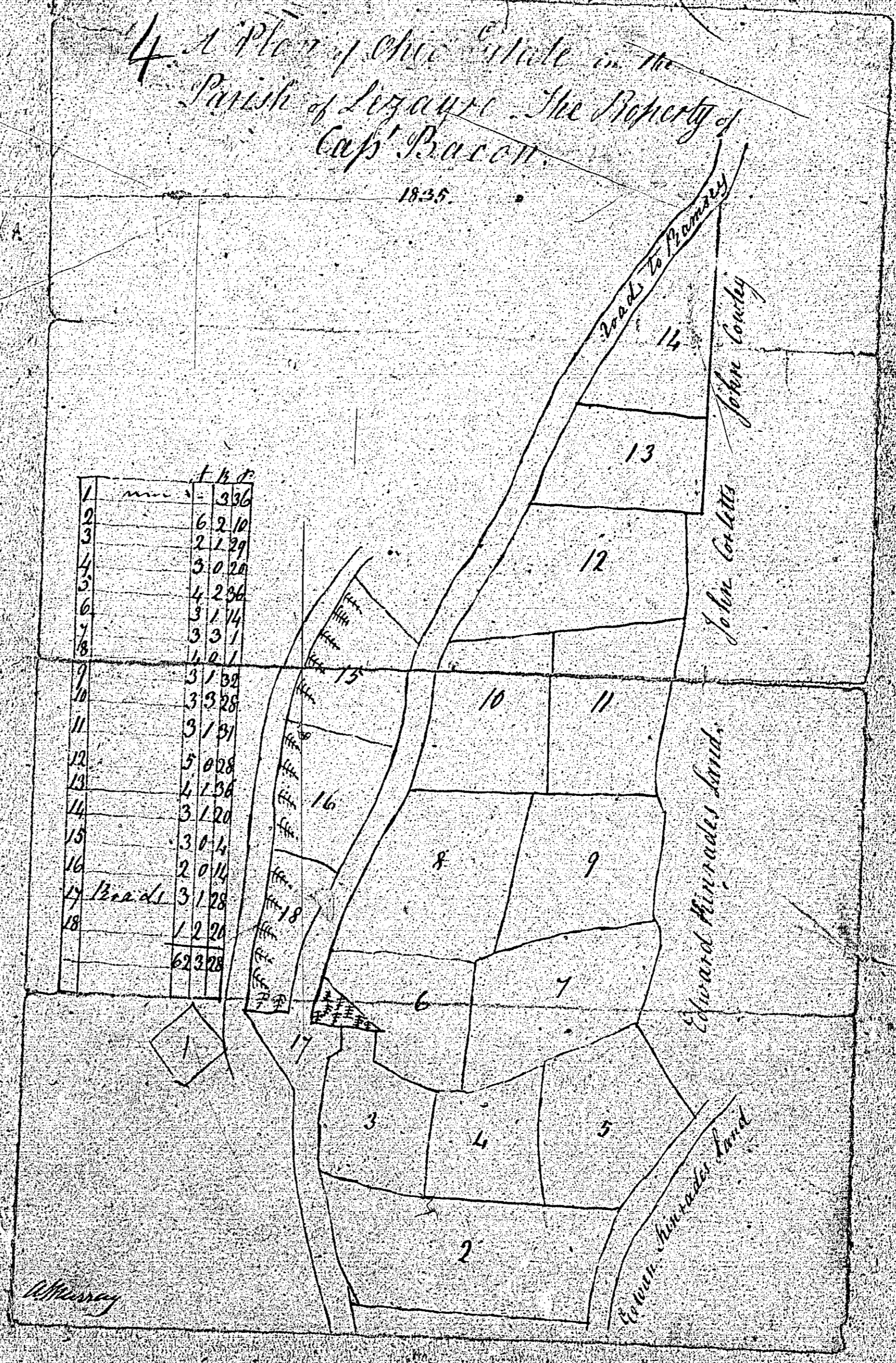


ISLE OF MAN GOVERNMENT: GENERAL REGISTRY
 TITHE PLANS: PARISH OF LEZAYRE
 Original monotone 1:30

Noted

A Plan of Choc Estate in the Parish of St. George The Property of Capt. Bacon

1835



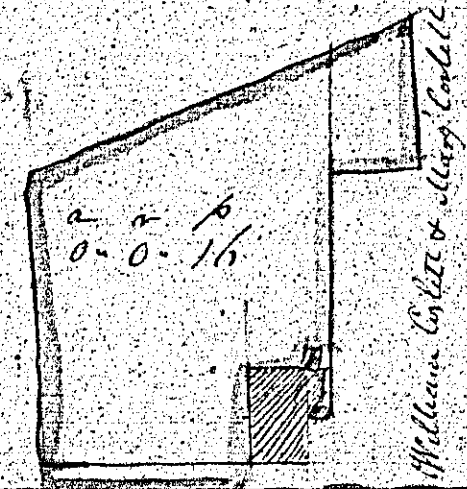
| No. | Acres | sq. Rds. | sq. Poles |
|-------|-------|----------|-----------|
| 1 | 3.00 | | |
| 2 | 6.20 | | |
| 3 | 2.29 | | |
| 4 | 3.02 | | |
| 5 | 4.23 | | |
| 6 | 3.17 | | |
| 7 | 3.31 | | |
| 8 | 4.21 | | |
| 9 | 3.15 | | |
| 10 | 3.32 | | |
| 11 | 3.15 | | |
| 12 | 5.02 | | |
| 13 | 4.13 | | |
| 14 | 3.12 | | |
| 15 | 3.14 | | |
| 16 | 2.04 | | |
| 17 | 3.12 | | |
| 18 | 1.22 | | |
| Total | 62.32 | | |

Althorpey

House and Garden on the
Sandy road belonging to
John Beaumont,

24 June 1889

W. H. Powell



Scale of Chains