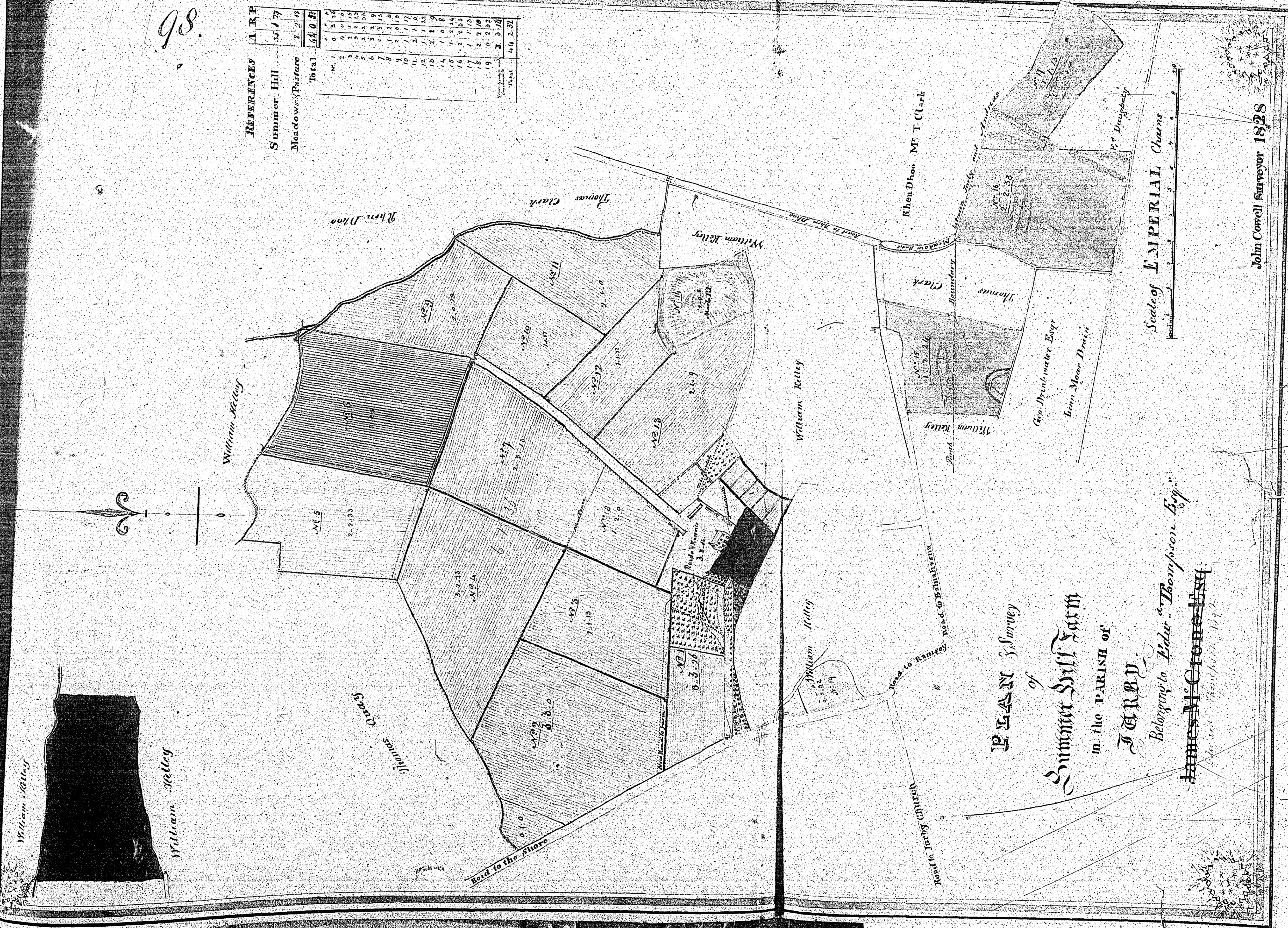


Noted

88.

REFERENCES	A	R	F
Summer Hill	55	177	
Area of one Acre	1	4	0
Total	11	71	0
	1	4	0
	2	8	0
	3	12	0
	4	16	0
	5	20	0
	6	24	0
	7	28	0
	8	32	0
	9	36	0
	10	40	0
	11	44	0
	12	48	0
	13	52	0
	14	56	0
	15	60	0
	16	64	0
	17	68	0
	18	72	0
	19	76	0
	20	80	0
Total	11	71	0
Acres	11	71	0
Square Feet	484	3087	0
Total	484	3087	0

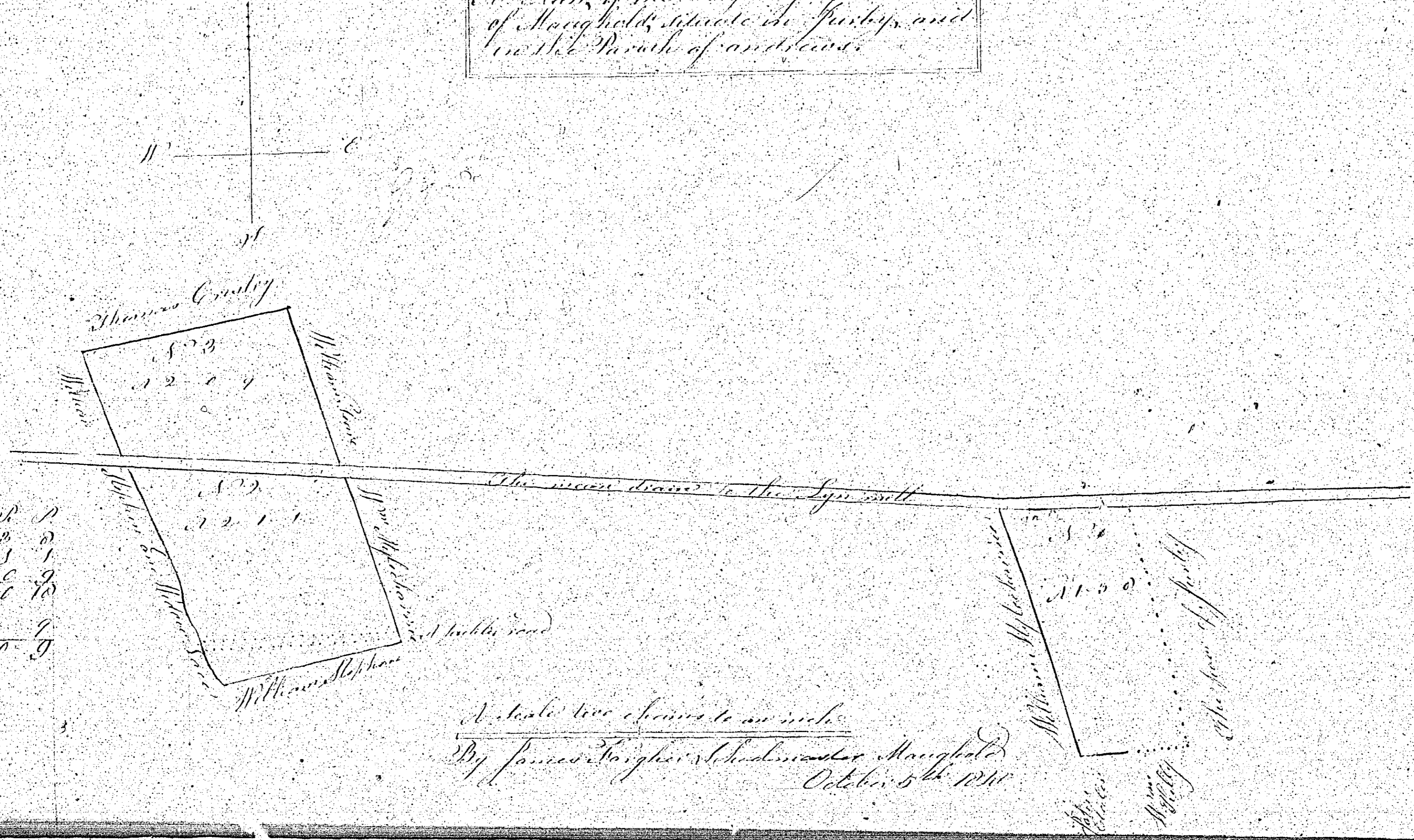


PLAN of
Summer Hill Farm
 in the PARISH of
TARRYP.
 Belonging to Edward Thompson Esq.
JAMES McCRONE Esq.
 Surveyor

Scale of IMPERIAL Chains

A Plan of the Property of the Poor
of Haverhill, situate in the Parish and
in the Parish of Andover.

66.



1	2	3	4
1	1	1	1
2	2	2	2
3	3	3	3
4	4	4	4
5	5	5	5
6	6	6	6
7	7	7	7
8	8	8	8
9	9	9	9
10	10	10	10
11	11	11	11
12	12	12	12
13	13	13	13
14	14	14	14
15	15	15	15
16	16	16	16
17	17	17	17
18	18	18	18
19	19	19	19
20	20	20	20

A. S. Crocker
By James Knight, Surveyor Haverhill
October 5th 1834

Noted

107 A

100 A

Plate
Plans Survey
of the
Schoolmasters Glebe
Turby

Mr. L. M. Morrison
Mr. J. R. P.
Mr. J. R. P.
Mr. J. R. P.
Mr. J. R. P.

Contents
0-2-13
Total 0-3-0


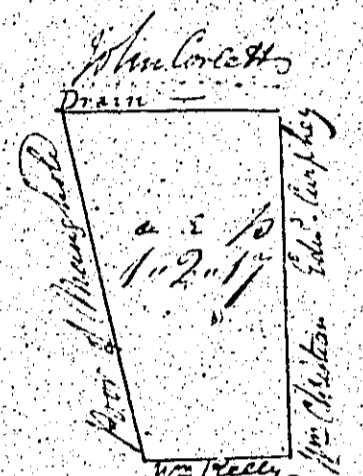
Half Inch Scale
J. L. Smith, Surveyor

Noted

100 B.

Plan & Survey
of the Carragh Land
Belonging to the Poor of
Turby

100 B



Contents
see also page
1-2-11

Scale of Ten Chains

J. Lister
Surveyor