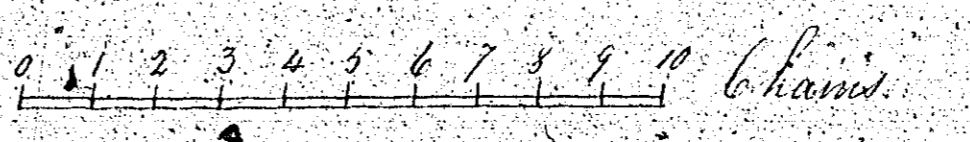
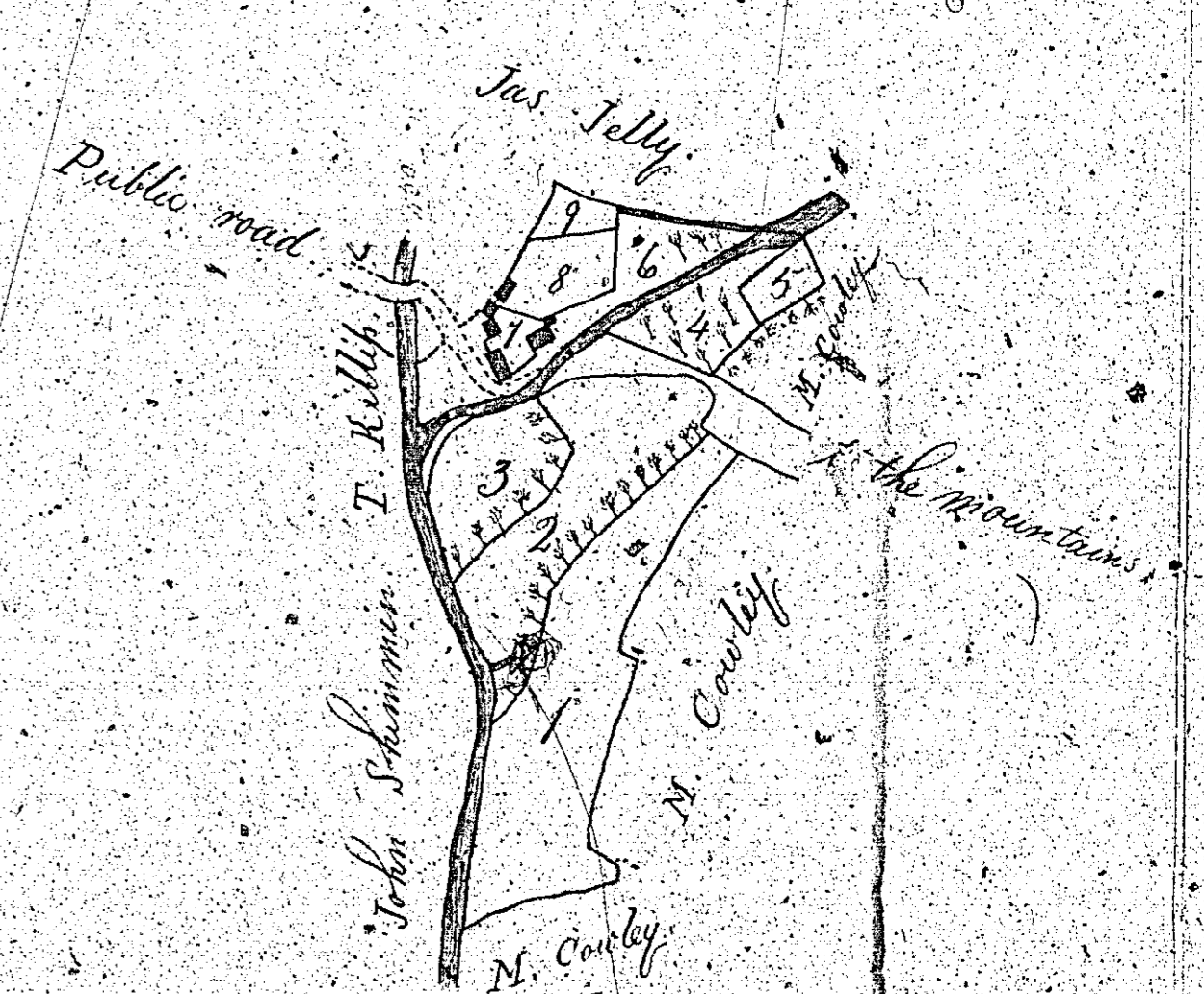
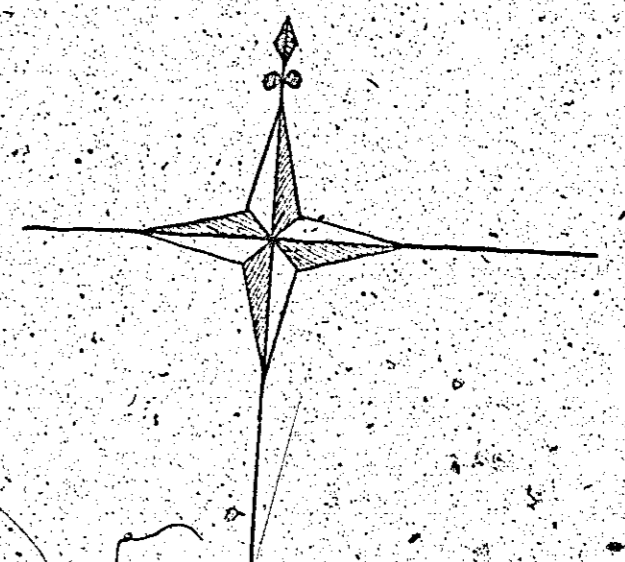
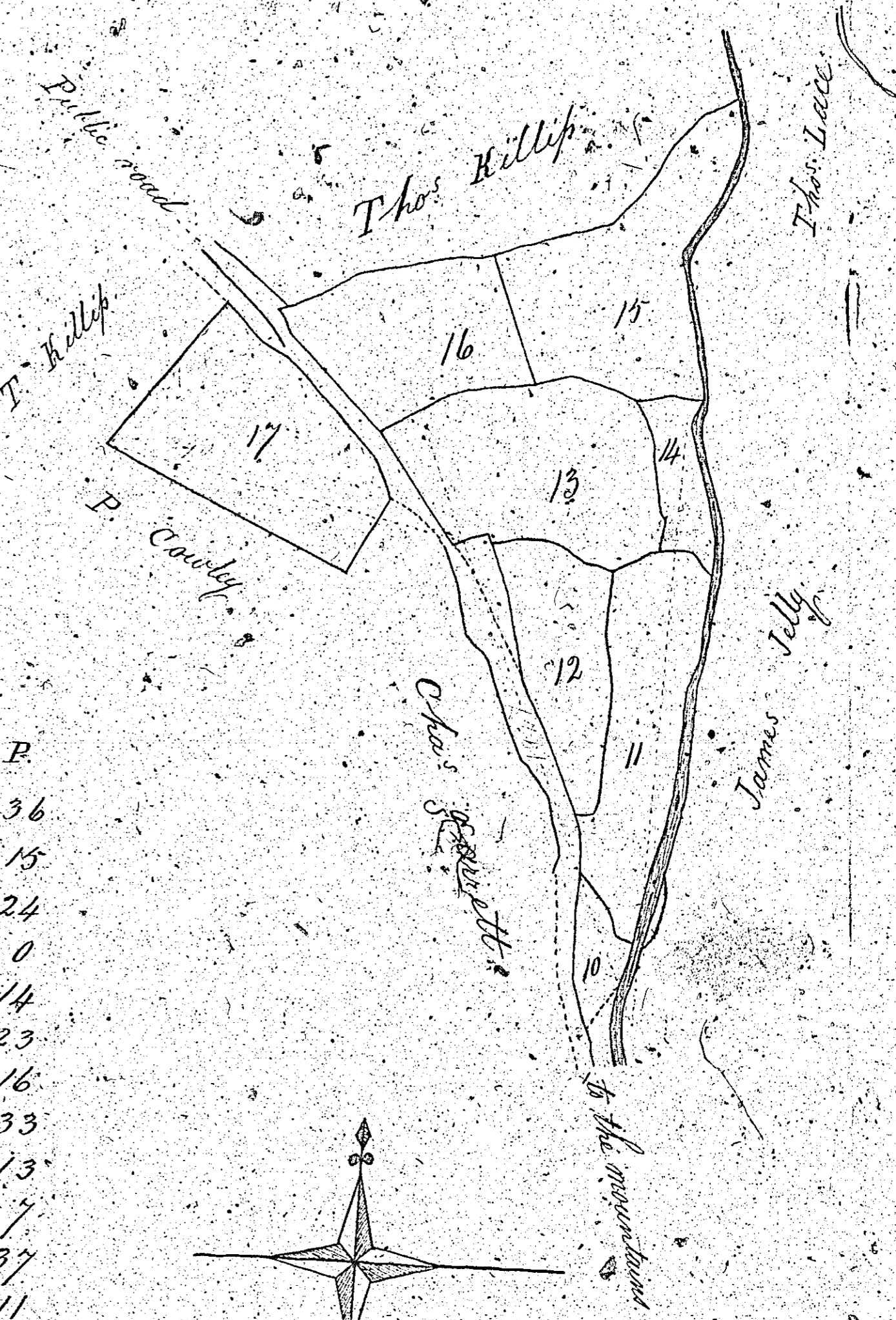


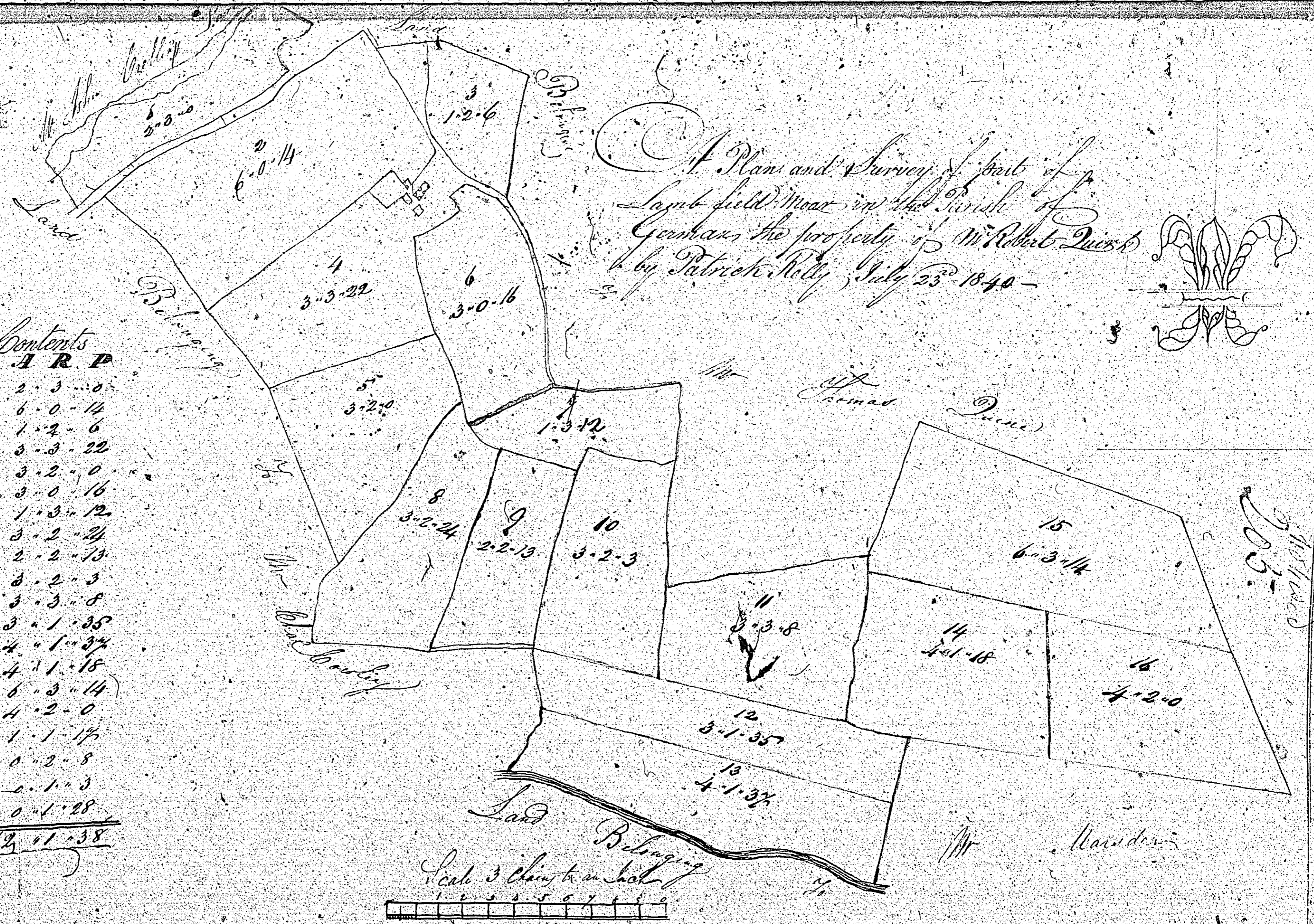
PLAN
 Of Intack land
 In the Parish of St. K. German
 The property of
 M^r John Quayle.

Reference


No.	A.	R.	P.
1	1	0	36
2	0	3	15
3	0	1	24
4	0	1	0
5	0	0	14
6	0	1	23
7	0	0	16
8	0	0	33
9	0	0	13
10	0	1	7
11	1	2	37
12	1	1	11
13	2	0	34
14	0	1	33
15	2	0	26
16	1	0	1
17	2	0	53
Total content:			14 3 36



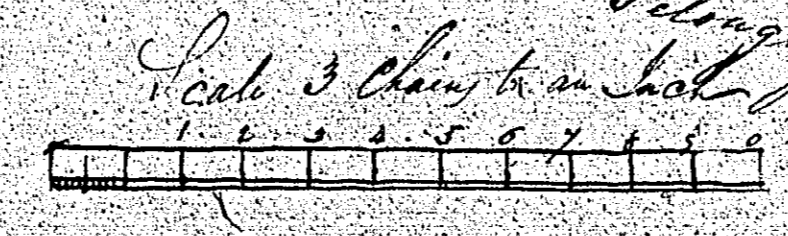
Surveyed August 1840
 by William Hargrave
 H. A. German



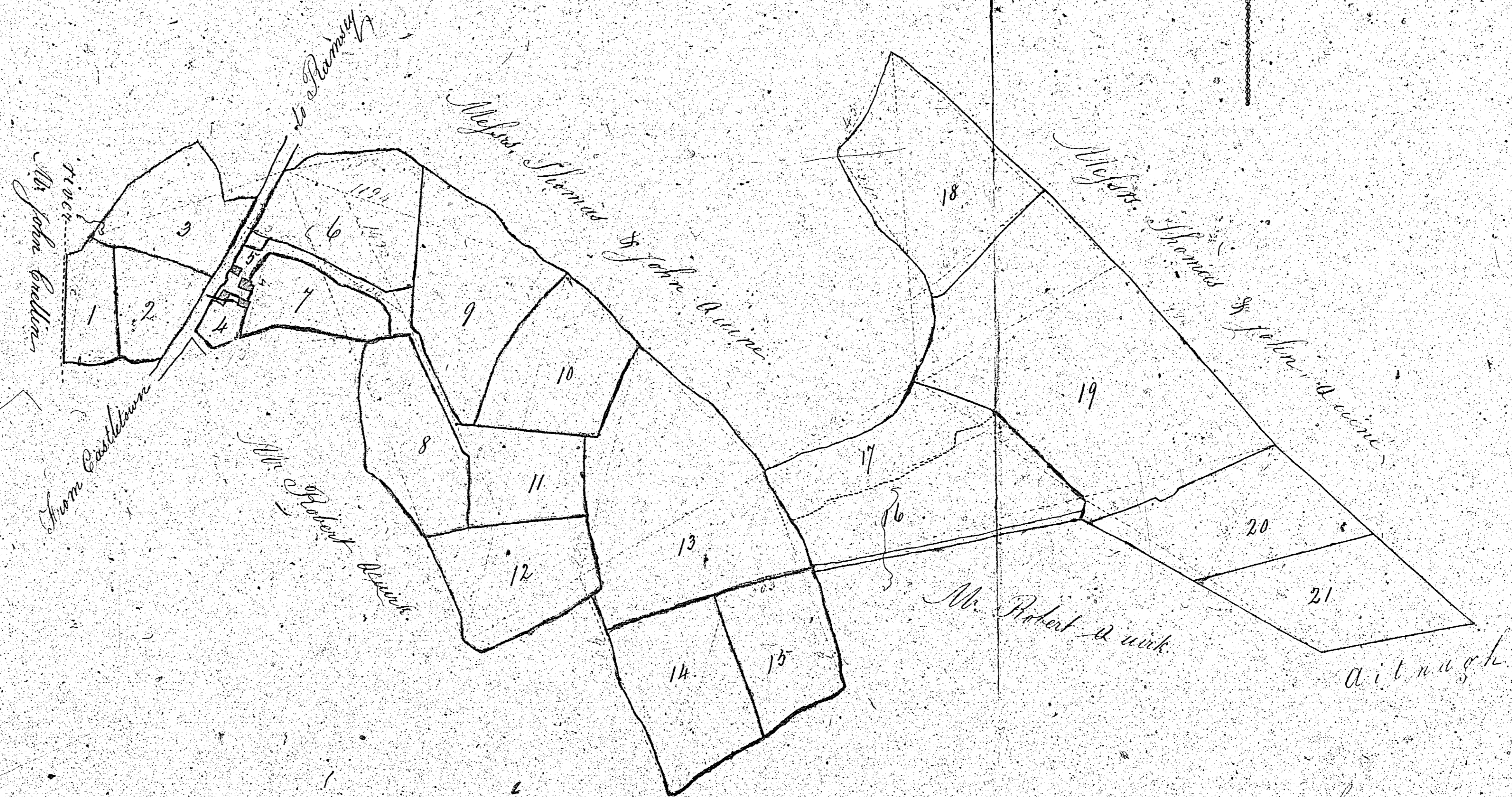
A Plan and Survey of part of
Lamb Field near in the Parish of
Camber, the property of Mr Robert Duce
by Patrick Kelly, July 23-1840



Contents			
No.	A	R	P
1	2	3	0
2	6	0	14
3	1	2	6
4	3	3	22
5	3	2	0
6	3	0	16
7	1	3	12
8	3	2	24
9	2	2	13
10	3	2	3
11	3	3	8
12	3	1	35
13	4	1	34
14	4	1	18
15	6	3	14
16	4	2	0
Land	1	1	14
Public Road	0	2	8
Woods, etc	0	1	8
Woods	0	1	28
<hr/>			
Total	62	11	38



PLAN and Survey of part of the Quarterland of **LAMBELL-MOAR**
 IN the Parish of **KK. GERMAN** the property of
206 **M^r. THOMAS QUINE**

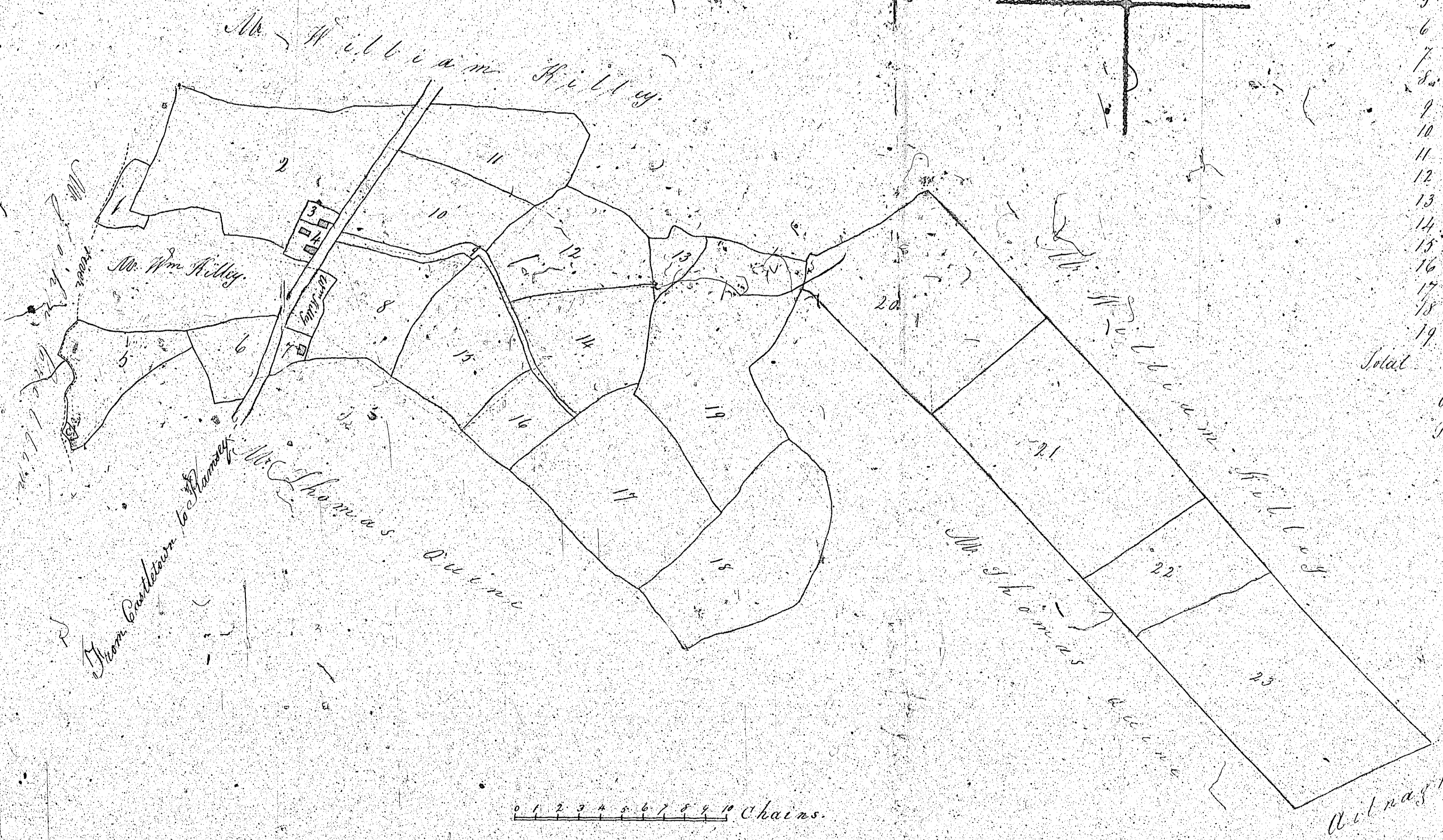


Reference to the quarterland.				Reference to the intact Land.			
No.	A.	R.	P.	No.	A.	R.	P.
1	0	5	31	16	3	2	34
2	1	0	27	17	1	3	38
3	1	3	11	18	4	0	24
4	0	1	9	19	9	3	18
5	0	3	17	20	3	1	30
6	2	2	52	21	3	0	32
7	1	1	2	Total	33	1	16
8	2	1	23	Quarterland add	33	1	0
9	3	1	15	Total Contd.	59	2	16
10	2	2	29				
11	1	3	8				
12	2	2	7				
13	6	8	34				
14	3	0	0				
15	2	0	33				

Surveyed November 1839
 By William Haigh
 Surveyor
 Thos. K. German

Total Content of Public Road 0 1 24

PLAN and Survey of part of the *Wasteland* of **LAMBELL-BEG**
 IN the parish of **KK. GERMAN** the property of
M^{rs}. THOMAS and JOHN QUINE



Reference to the Wasteland			
No.	a.	r.	p.
1	0	1	23
2	5	1	8
3	0	0	17
4	0	1	1
5	1	2	33
6	0	3	32
7	0	0	39
8	2	1	34
9	0	2	2
10	2	1	14
11	2	2	6
12	2	2	38
13	0	2	1
14	2	2	3
15	2	3	35
16	1	0	23
17	4	2	39
18	4	1	35
19	5	2	17
Total	41	0	33

Reference to the Tithed lands			
No.	a.	r.	p.
20	0	0	27
21	1	1	3
22	2	2	27
23	2	2	33
Total	24	0	10

Wasteland Add. 41 0 33
 Total Content 65 0 43

Surveyed November 1839
 By William Haighin
 New H. German

Total Content of public Road 0 3 0

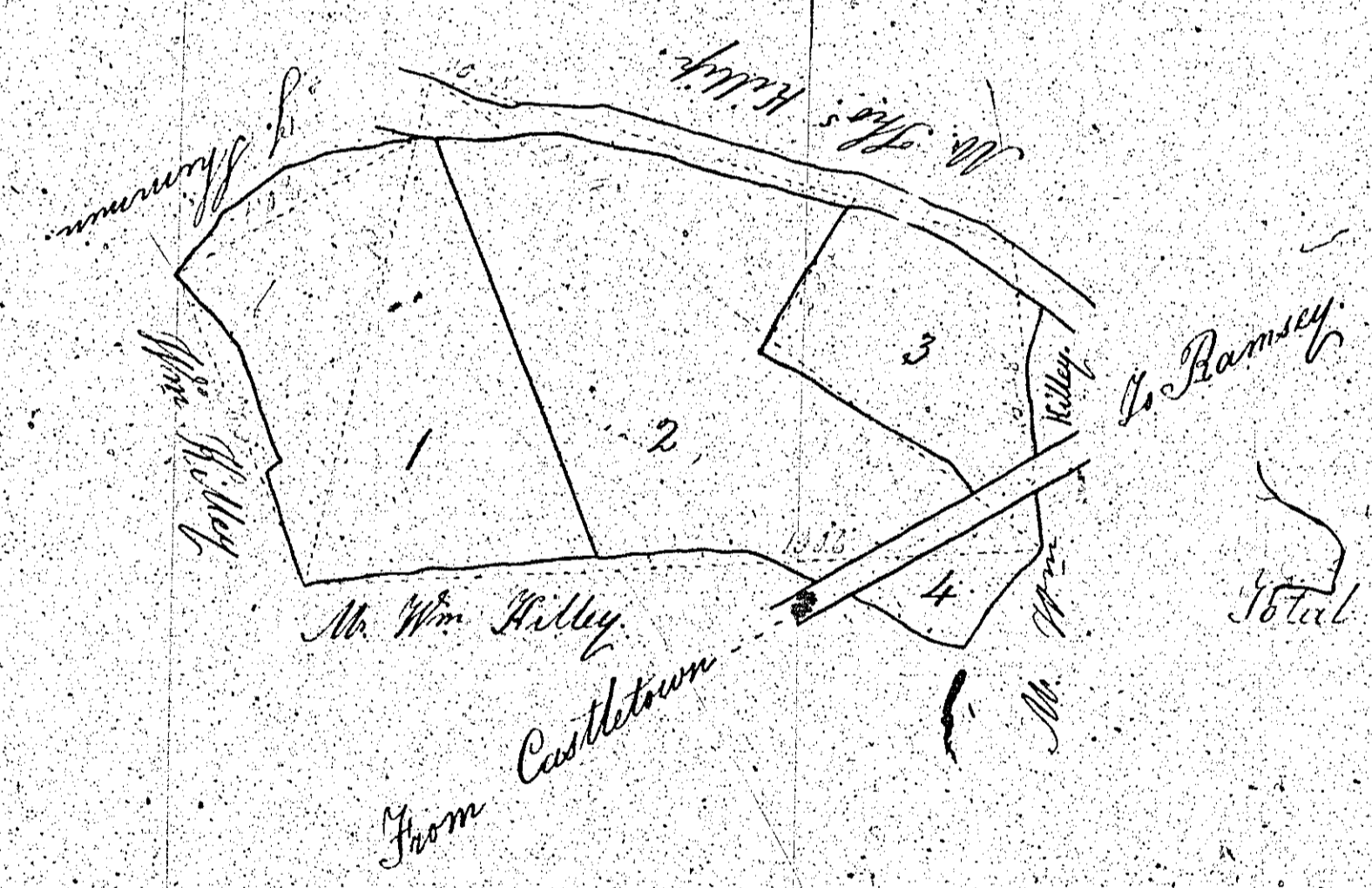
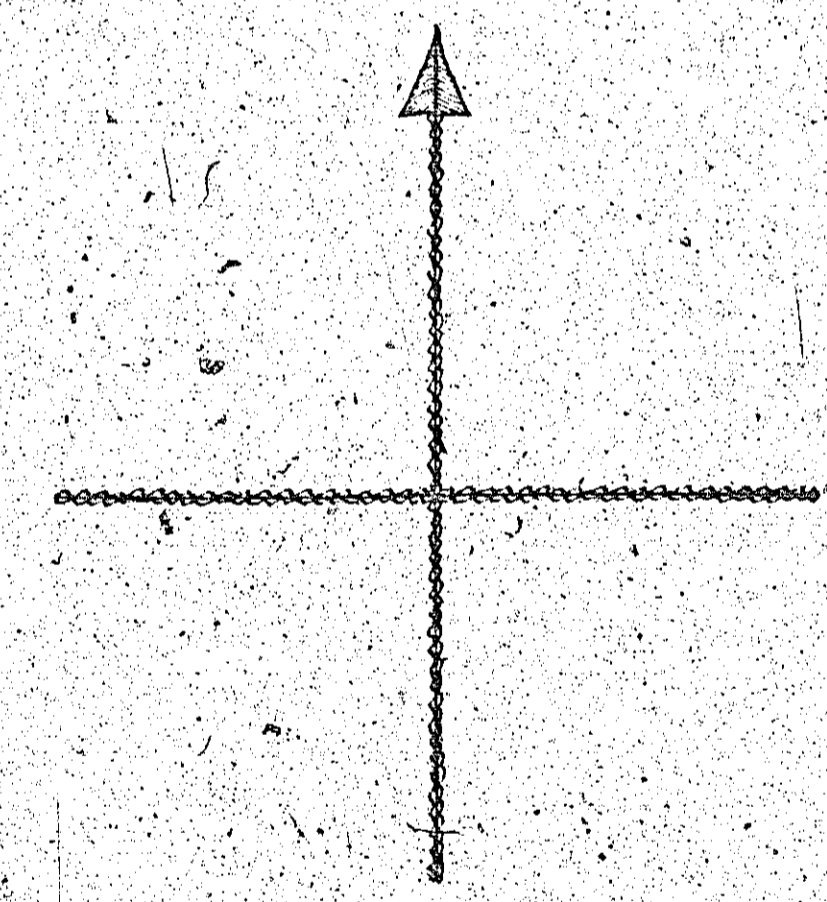
207

PLAN and Survey of *Water* LAND
 Belonging to part of the Waterland of Lambfell-Beg.
 IN the parish of K.K. GERMAN
 The property of
 M^{rs} THOMAS and JOHN QUINE

208

Reference


No.	Ac.	R.	P.
1	3	2	33
2	4	0	38
3	1	2	0
4	0	1	27
Total	9	3	18



Total Content of public Roads - - - 0. 3. 12

0 1 2 3 4 5 6 7 8 9 10 Chains

Surveyed November 1839
 By William Hagen
 New K.K. German



Warrant

200

1	2	3	4	5	6	7	8	9	10
---	---	---	---	---	---	---	---	---	----