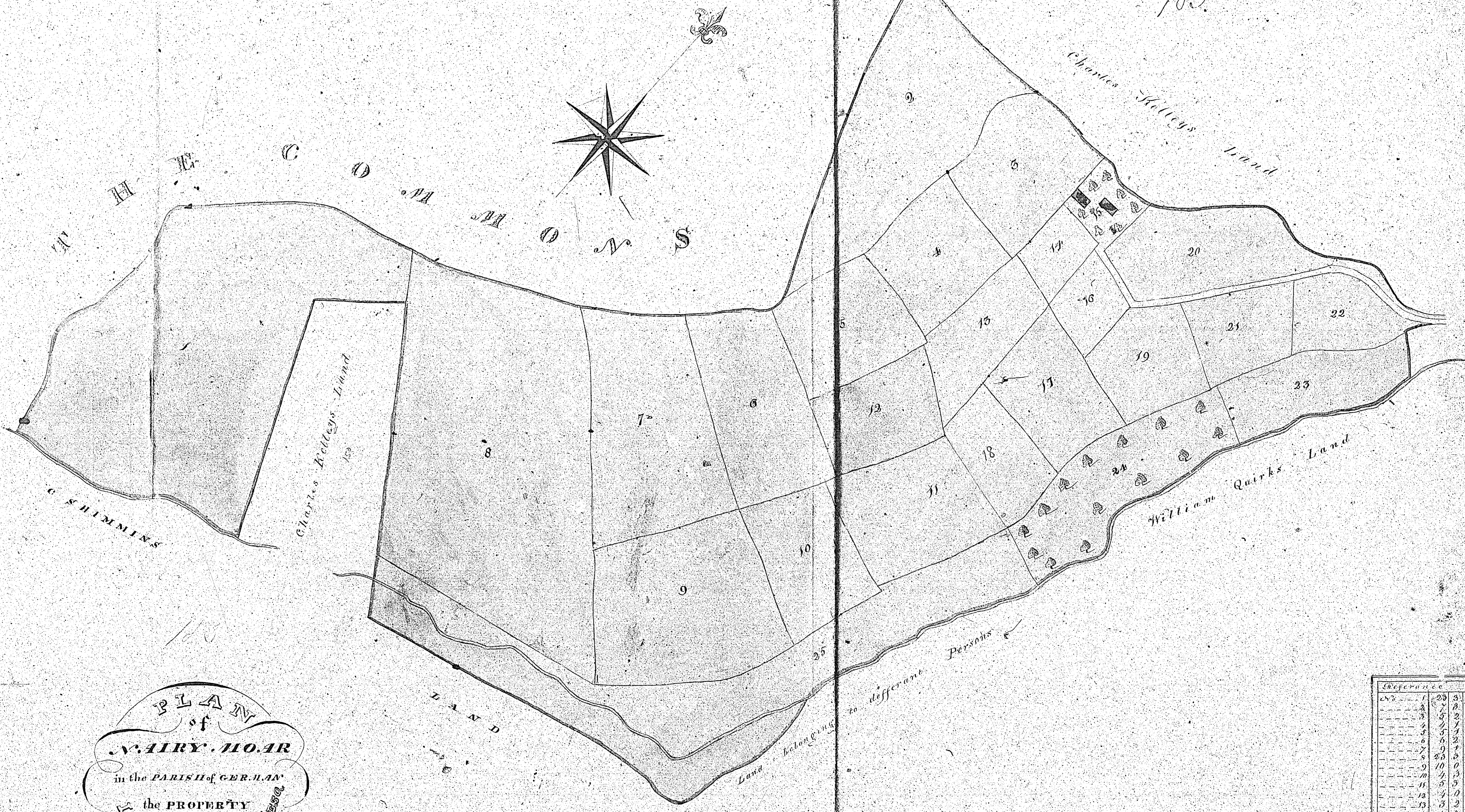


183



PLAN
of
NAIRY MOAR
in the PARISH of GERMAN
the PROPERTY
of
J. MARS DEN ESQ.

Scale of Chains

Contents	1	2	3	4	5
1	20	3	10		
2	3	8	27		
3	5	2	19		
4	5	7	18		
5	6	2	20		
6	9	1	8		
7	23	3	17		
8	10	0	23		
9	4	3	16		
10	5	3	9		
11	4	0	20		
12	3	2	3		
13	1	3	15		
14	1	2	9		
15	1	2	24		
16	1	3	3		
17	1	3	8		
18	3	2	38		
19	3	2	0		
20	5	0	21		
21	3	1	39		
22	2	3	19		
23	1	3	6		
24	1	5	16		
25	1	5	16		
Contents	173	2	16		

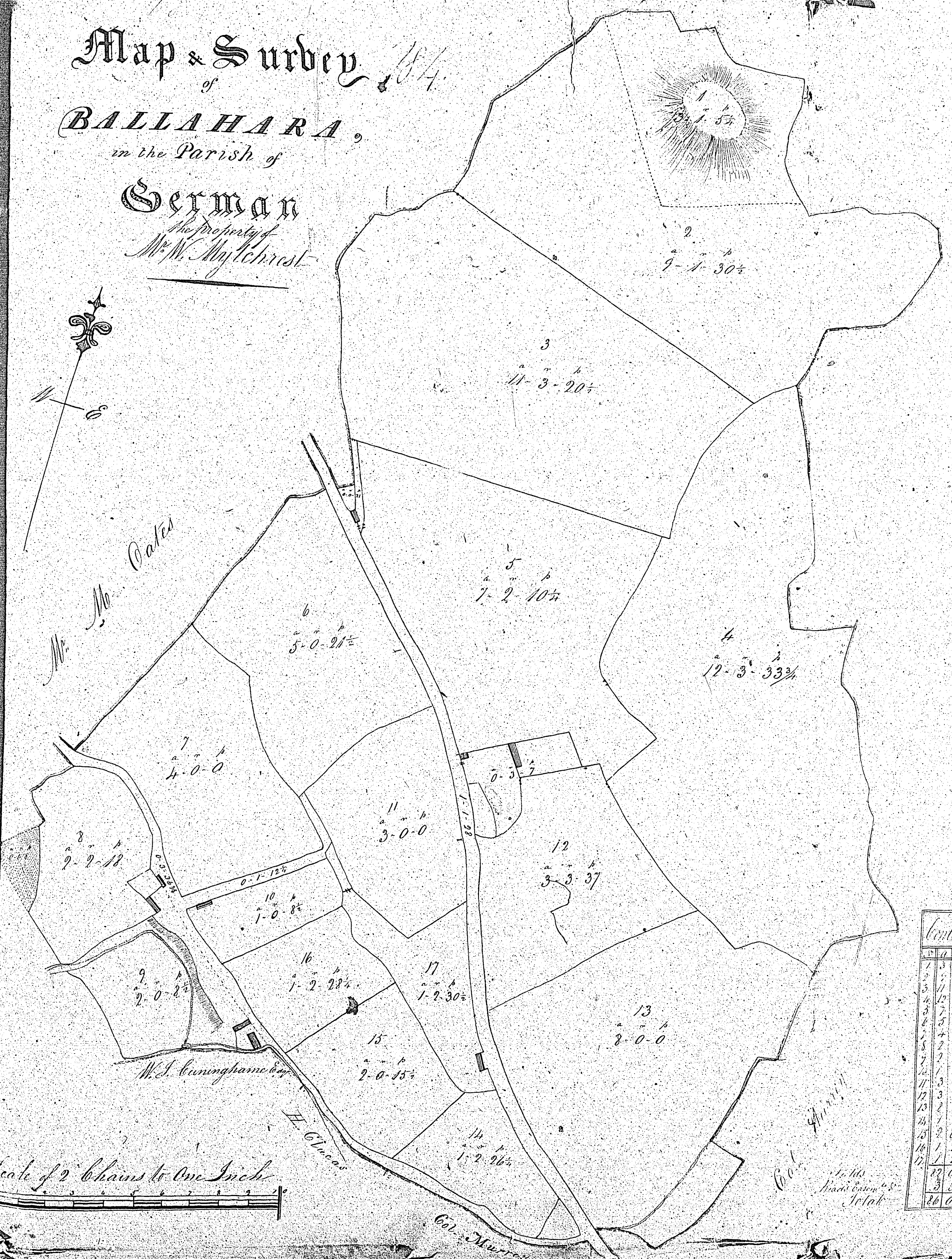

Map & Survey 184

BALLAHARA,

in the Parish of

German

the property of
Mr. W. Mylchrest



Scale of 2 Chains to One Inch

Contents

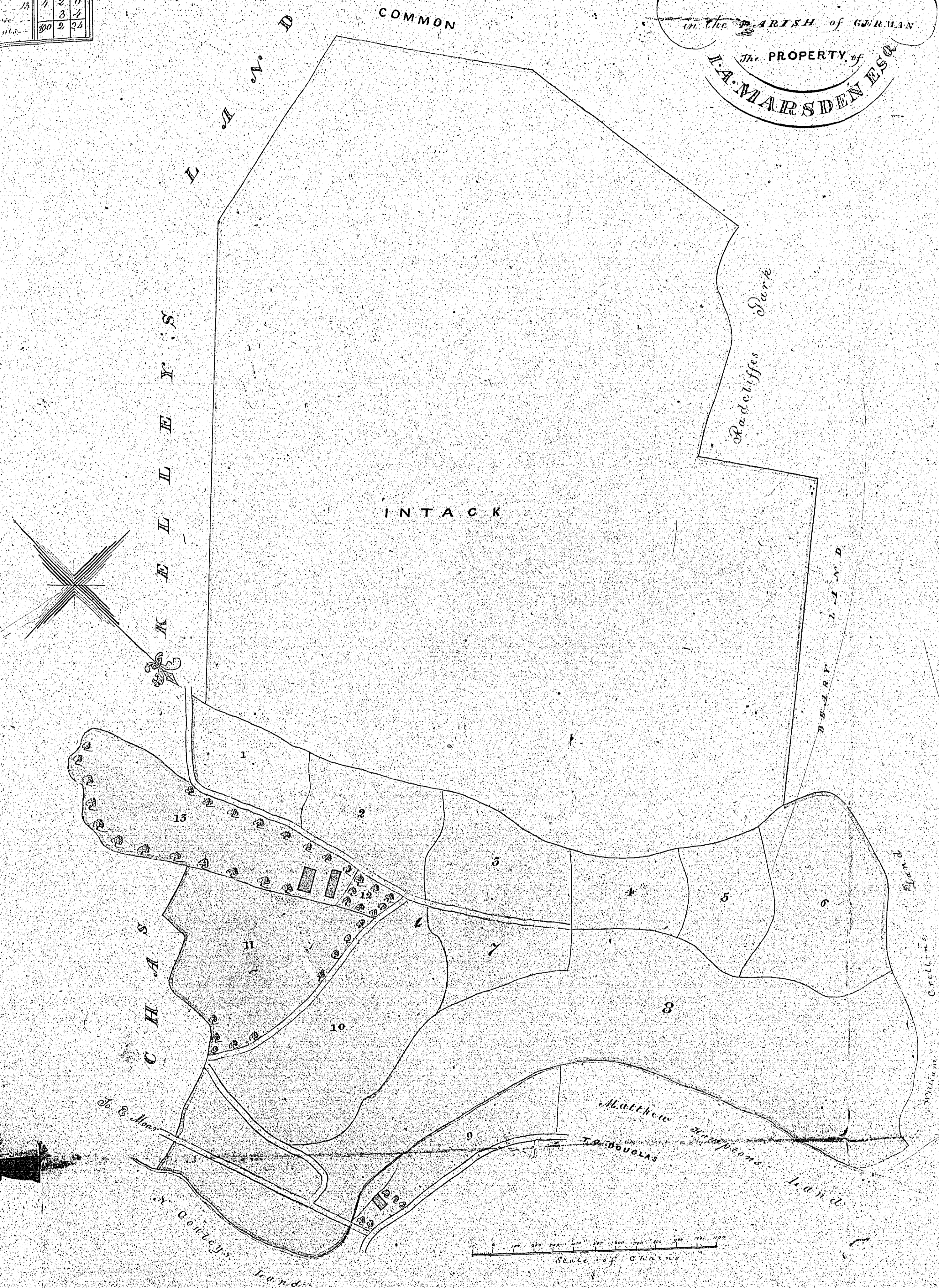
1	1	35
2	1	35
3	3	104
4	2	104
5	0	104
6	2	104
7	1	104
8	3	104
9	2	104
10	3	104
11	1	104
12	3	104
13	2	104
14	1	104
15	2	104
16	1	104
17	1	104
18	3	104
Total	30	104


Surveyed July 1840

Reference	Acres	Roods	Poles
1	1	2	1
2	1	3	1
3	1	4	1
4	1	5	1
5	1	6	1
6	1	7	1
7	1	8	1
8	1	9	1
9	1	10	1
10	1	11	1
11	1	12	1
12	1	13	1
13	1	14	1
14	1	15	1
15	1	16	1
16	1	17	1
17	1	18	1
18	1	19	1
19	1	20	1
20	1	21	1
21	1	22	1
22	1	23	1
23	1	24	1
24	1	25	1
25	1	26	1
26	1	27	1
27	1	28	1
28	1	29	1
29	1	30	1
30	1	31	1
31	1	32	1
32	1	33	1
33	1	34	1
34	1	35	1
35	1	36	1
36	1	37	1
37	1	38	1
38	1	39	1
39	1	40	1
40	1	41	1
41	1	42	1
42	1	43	1
43	1	44	1
44	1	45	1
45	1	46	1
46	1	47	1
47	1	48	1
48	1	49	1
49	1	50	1
50	1	51	1
51	1	52	1
52	1	53	1
53	1	54	1
54	1	55	1
55	1	56	1
56	1	57	1
57	1	58	1
58	1	59	1
59	1	60	1
60	1	61	1
61	1	62	1
62	1	63	1
63	1	64	1
64	1	65	1
65	1	66	1
66	1	67	1
67	1	68	1
68	1	69	1
69	1	70	1
70	1	71	1
71	1	72	1
72	1	73	1
73	1	74	1
74	1	75	1
75	1	76	1
76	1	77	1
77	1	78	1
78	1	79	1
79	1	80	1
80	1	81	1
81	1	82	1
82	1	83	1
83	1	84	1
84	1	85	1
85	1	86	1
86	1	87	1
87	1	88	1
88	1	89	1
89	1	90	1
90	1	91	1
91	1	92	1
92	1	93	1
93	1	94	1
94	1	95	1
95	1	96	1
96	1	97	1
97	1	98	1
98	1	99	1
99	1	100	1

1186
185-186 + 187.

Plan
of
N. AIRY TEG.
in the PARISH of GERMAN
The PROPERTY of
J. A. MARSDEN ESQ.





SURVEY OF

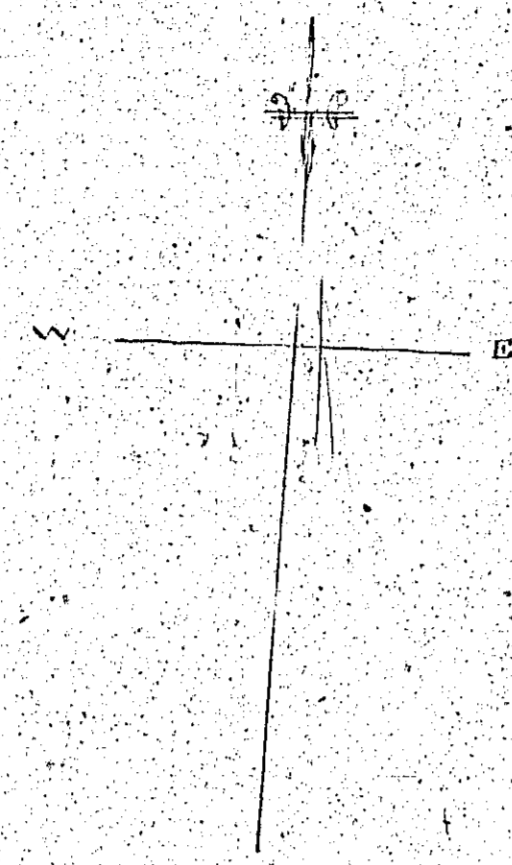
Lampyrelli Lymbyne

the town

in the parish of German

in the Isle of Man

1834



CONTENTS

No.	Description	Acres	Roods	Poles
1
2
3
4
5
6
7
8
9
10
11
12
13
14
15
16
17
18
19
20
21
22
23
24
25
26
27
28
29
30
31
32
33
34
35
36
37
38
39
40
41
42
43
44
45
46
47
48
49
50
51
52
53
54
55
56
57
58
59
60
61
62
63
64
65
66
67
68
69
70
71
72
73
74
75
76
77
78
79
80
81
82
83
84
85
86
87
88
89
90
91
92
93
94
95
96
97
98
99
100

ISLE OF MAN GOVERNMENT: GENERAL REGISTRY

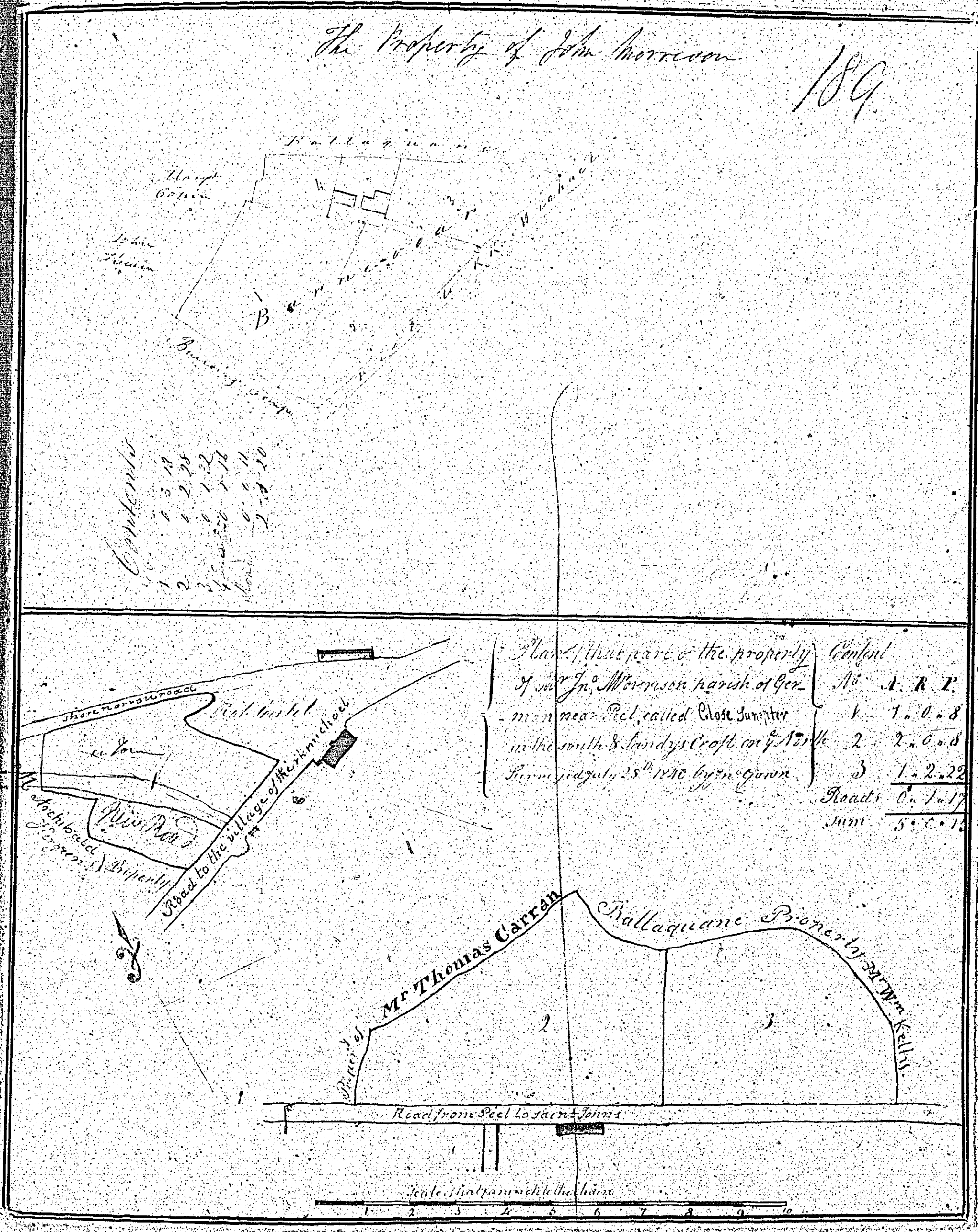
TITHE PLANS: PARISH OF GERMAN

Original coloured, faint

1:30

The Property of John Morrison

189



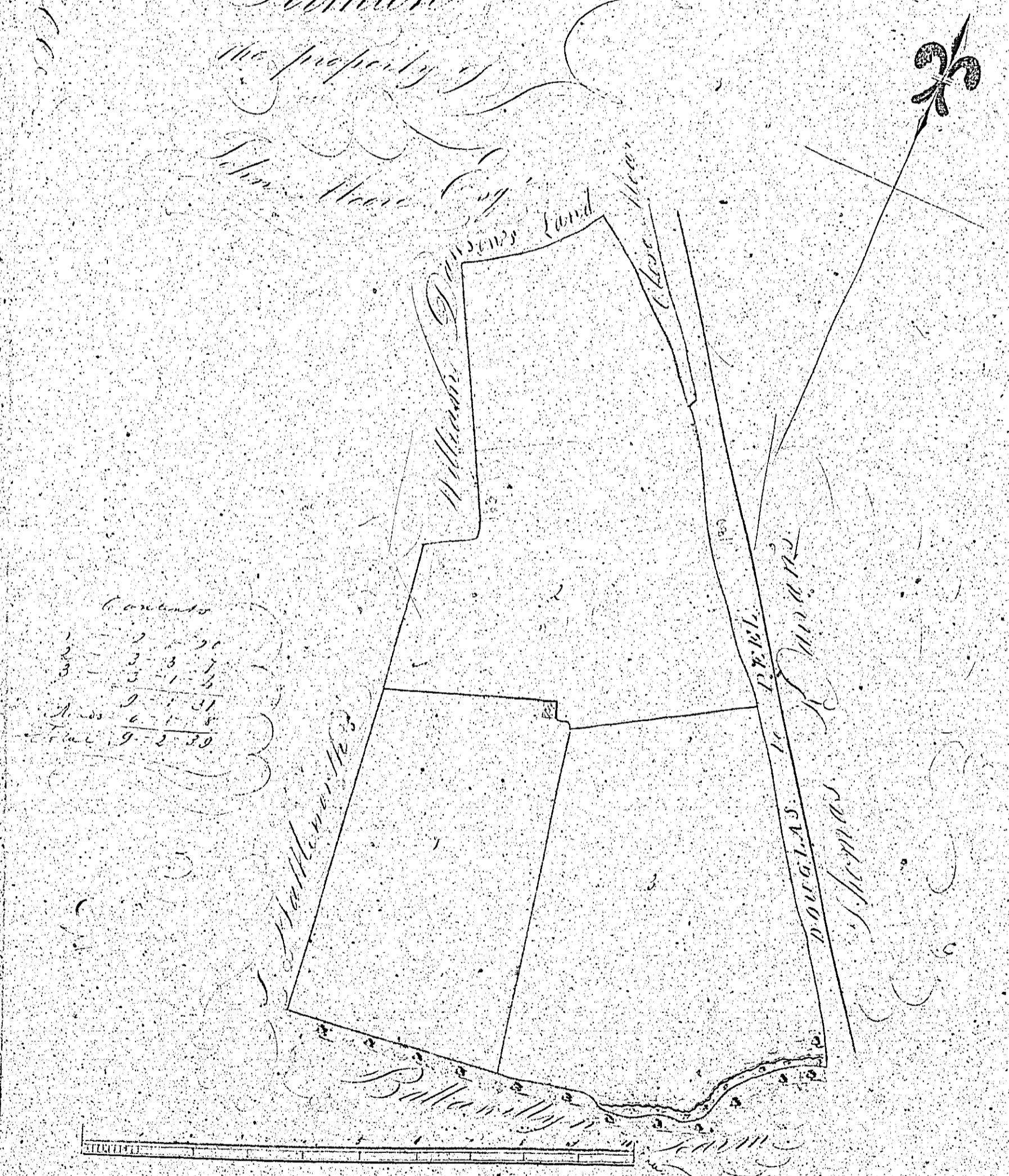
Contents
 1 5.8
 2 2.22
 3 1.22
 4 2.22
 5 1.11
 6 2.22
 7 2.22

Place, that part of the property of John Morrison parish of Glenageary near Peel called Close Juniper in the south & landys croft cor & North Binn road July 25 th 1830 by J. G. G.	Contd No. A. R. P.
1	1. 0. 8
2	2. 6. 0
3	1. 2. 22
Roads	0. 1. 17
Sum	5. 0. 14

AT
 TR
 CA
 ON
 CA

190

Plan of part
of
Ballalawson
Tannan
the property of
John Macdonald



Contents
 1. 2-25
 2. 2-26
 3. 2-27
 4. 2-28
 5. 2-29
 6. 2-30

ATRO
 ON
 CA