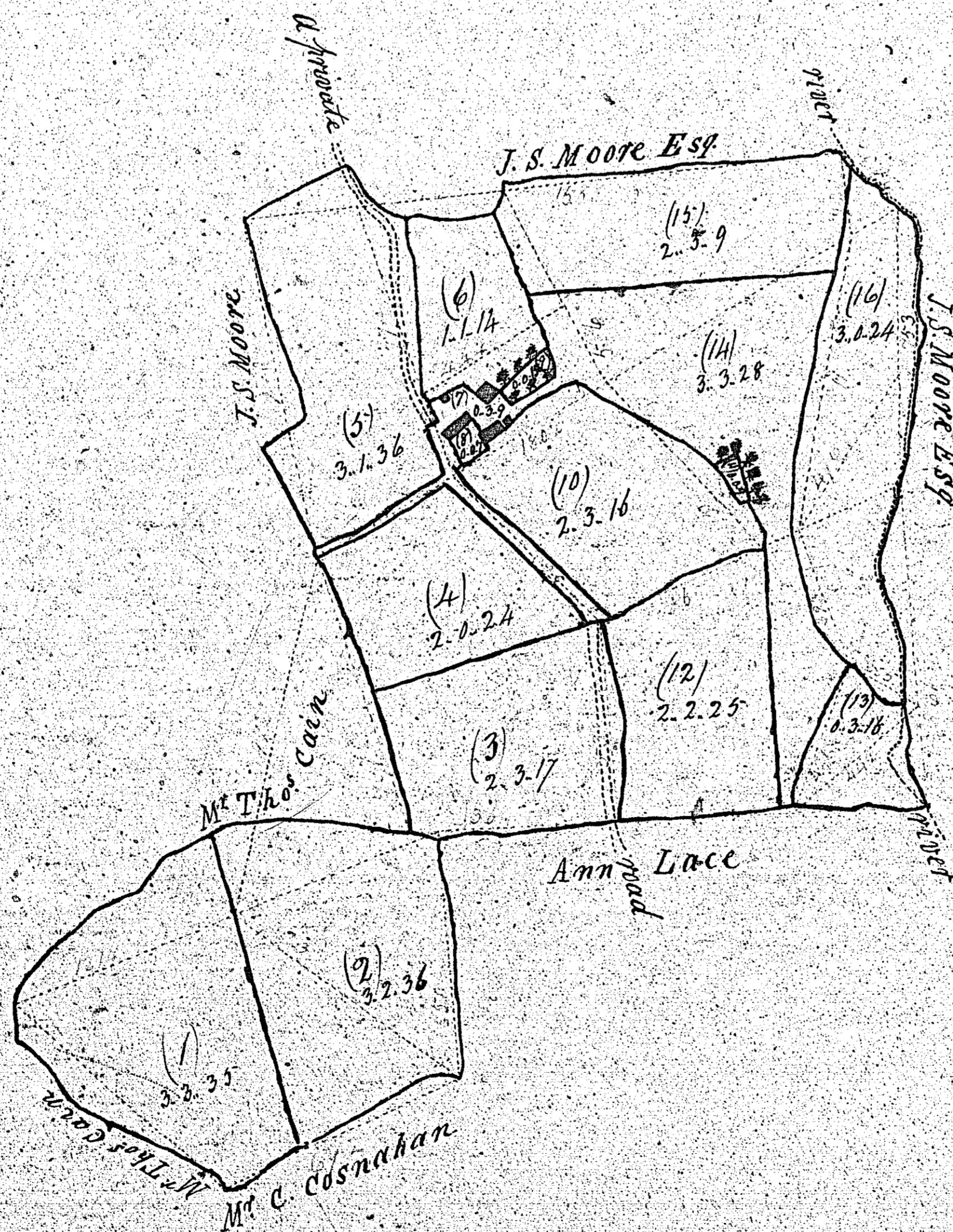



147

*PLAN and SURVEY of PART of THE  
QUARTERLAND of LHERGYDOO. KK.  
GERMAN the property of M<sup>r</sup> THOMAS KAIGHIN.*



collected

No.	a.	r.	h.
1	3	3	35
2	3	2	36
3	2	3	17
4	2	0	24
5	3	1	36
6	1	1	14
7	0	3	9
8	0	0	7
9	0	0	15
10	2	3	16
11	0	0	9
12	2	2	25
13	0	3	16
14	3	3	28
15	2	3	9
16	3	0	24
Total	34	3	0

1 2 3 4 5 6 7 8 9 10 chains

Surveyed July 1839  
By William Kaighin  
Rev. H.R. German.

147



*Plan and Survey of Part of  
Parish in the Parish of German the property  
of Mr Thomas Kelly Esq. Parish of Kelly Michael.  
December 5<sup>th</sup> 1839*

*18  
30  
40  
50  
60  
70  
80  
90  
100  
110  
120  
130  
140  
150  
160  
170  
180  
190  
200*



No.	Area	Total
1	...	...
2	...	...
3	...	...
4	...	...
5	...	...
6	...	...
7	...	...
8	...	...
9	...	...
10	...	...
11	...	...
12	...	...
13	...	...
14	...	...
15	...	...
16	...	...
17	...	...
18	...	...
19	...	...
20	...	...
21	...	...
22	...	...
23	...	...
24	...	...
25	...	...
26	...	...
27	...	...
28	...	...
29	...	...
30	...	...
31	...	...
32	...	...
33	...	...
34	...	...
35	...	...
36	...	...
37	...	...
38	...	...
39	...	...
40	...	...
41	...	...
42	...	...
43	...	...
44	...	...
45	...	...
46	...	...
47	...	...
48	...	...
49	...	...
50	...	...
51	...	...
52	...	...
53	...	...
54	...	...
55	...	...
56	...	...
57	...	...
58	...	...
59	...	...
60	...	...
61	...	...
62	...	...
63	...	...
64	...	...
65	...	...
66	...	...
67	...	...
68	...	...
69	...	...
70	...	...
71	...	...
72	...	...
73	...	...
74	...	...
75	...	...
76	...	...
77	...	...
78	...	...
79	...	...
80	...	...
81	...	...
82	...	...
83	...	...
84	...	...
85	...	...
86	...	...
87	...	...
88	...	...
89	...	...
90	...	...
91	...	...
92	...	...
93	...	...
94	...	...
95	...	...
96	...	...
97	...	...
98	...	...
99	...	...
100	...	...

*Scale 3 Chains to an inch*



A Plan & Survey of the Land  
 in the Parish of Llanfair, the property  
 of William John Esq. & Robert John Esq.  
 December 1838 and 1840.

149.



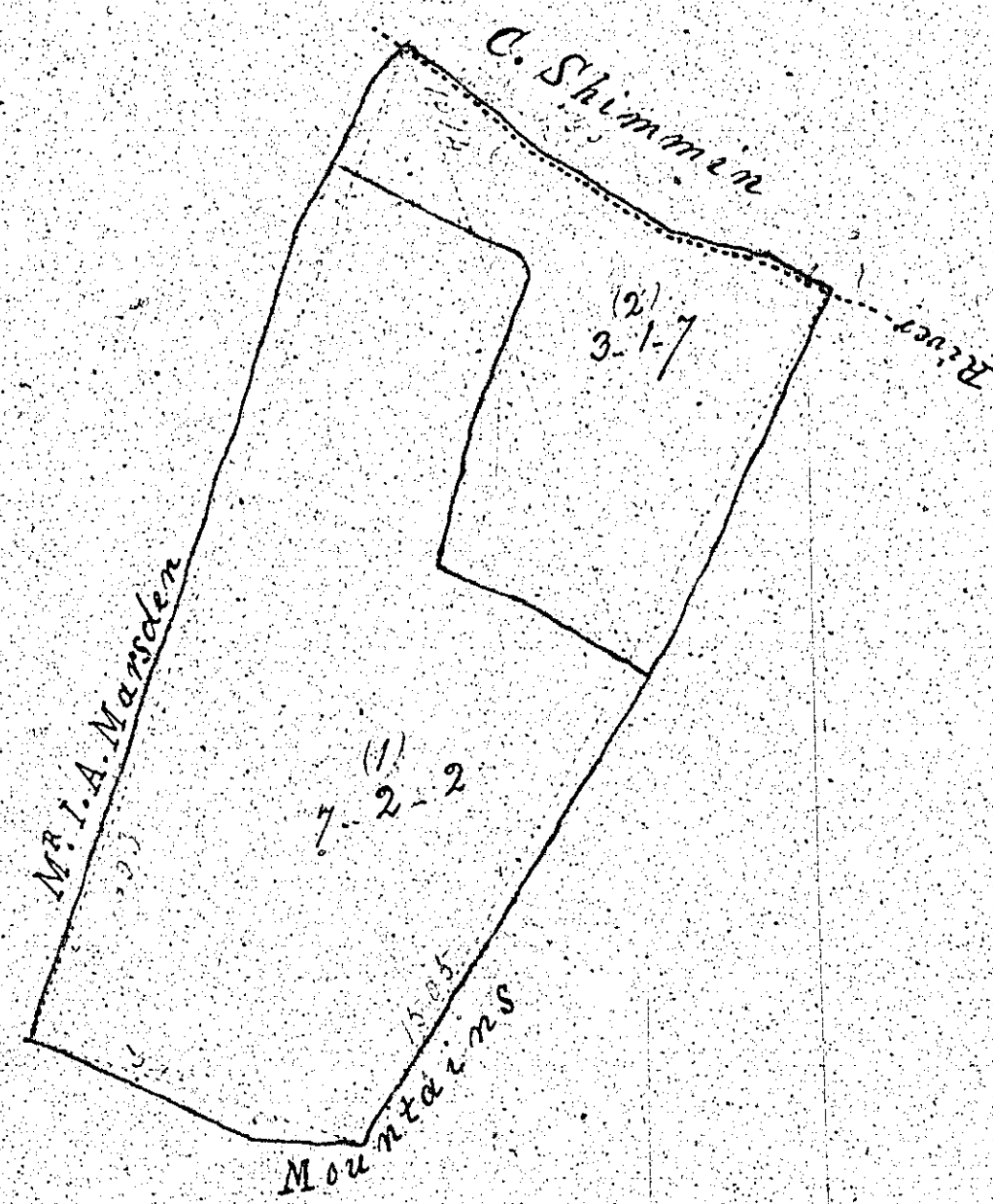
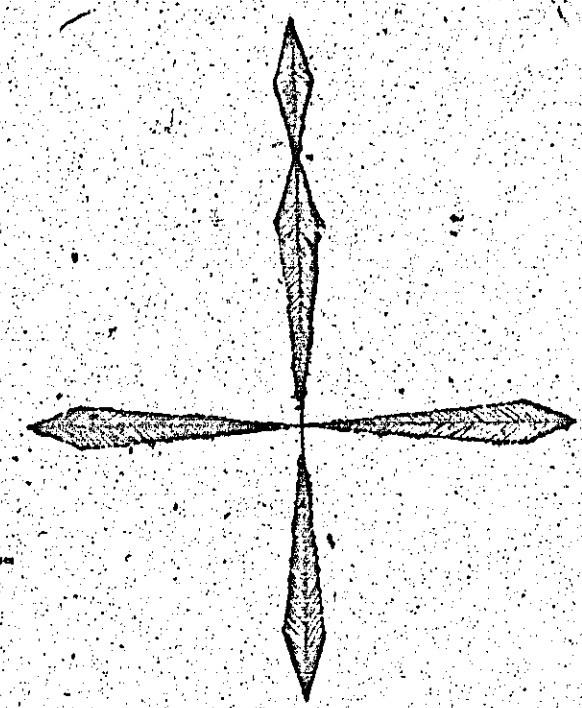
Plot No.	Acres	Roods	Pence
1	1	3	14
2	2	2	15
3	1	1	34
4	4	0	1
5	2	0	33
6	2	0	11
7	2	0	11
8	3	0	25
9	3	0	34
10	1	0	35
11	0	0	35
12	1	0	11
13	28	2	36
14	1	0	17
15	10	2	33
16	10	2	33
17	3	3	12
18	3	3	31
19	2	0	30
20	0	0	17
21	1	0	17
22	1	0	17
23	3	3	12
24	3	3	31
25	2	0	30
26	0	0	17
27	10	2	33

Scale 1 inch to 100 feet

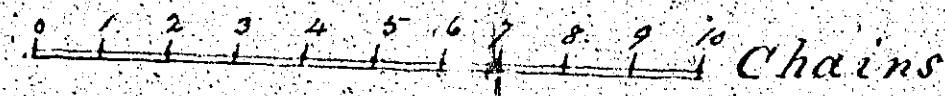


PLAN and Survey of INTACK lands of the EARYMOAR in the parish of  
 KK. GERMAN, the property of M<sup>r</sup> CHARLES KILLEY.

150.

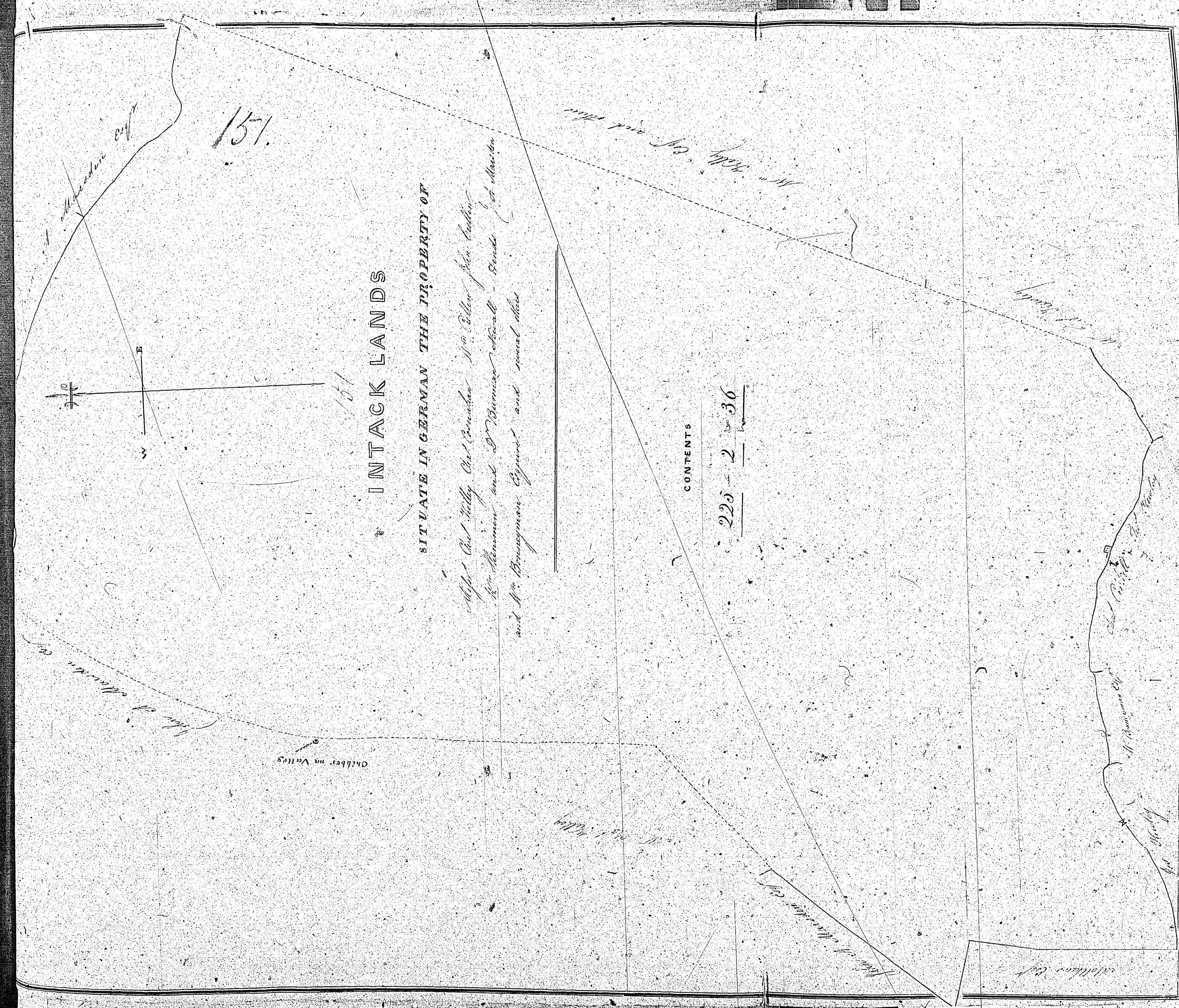


Collected			
No.	Ac.	R.	P.
1	7	2	2
2	3	1	7
Total	10	3	9



Surveyed August 1839.  
 By William Kaighin.  
 For M<sup>r</sup> Charles Killey.





151

**INTACK LANDS**

SITUATE IN GERMAN THE PROPERTY OF

*Messrs. Chas. Wilby, Chas. Binchester, Wm. Collier, John Gaskell,  
 Wm. Kemmer and Dr. Benjamin Woodall - Deeds of 1712  
 and Wm. Bruggeman, Esq. and several others*

CONTENTS

225 - 2 36

N

S

E

W

Gibbet in Valley

*The of ...*

*W. ...*

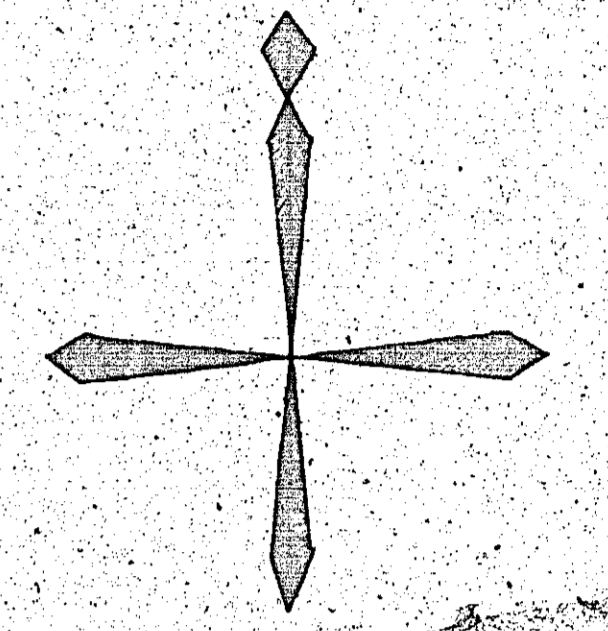
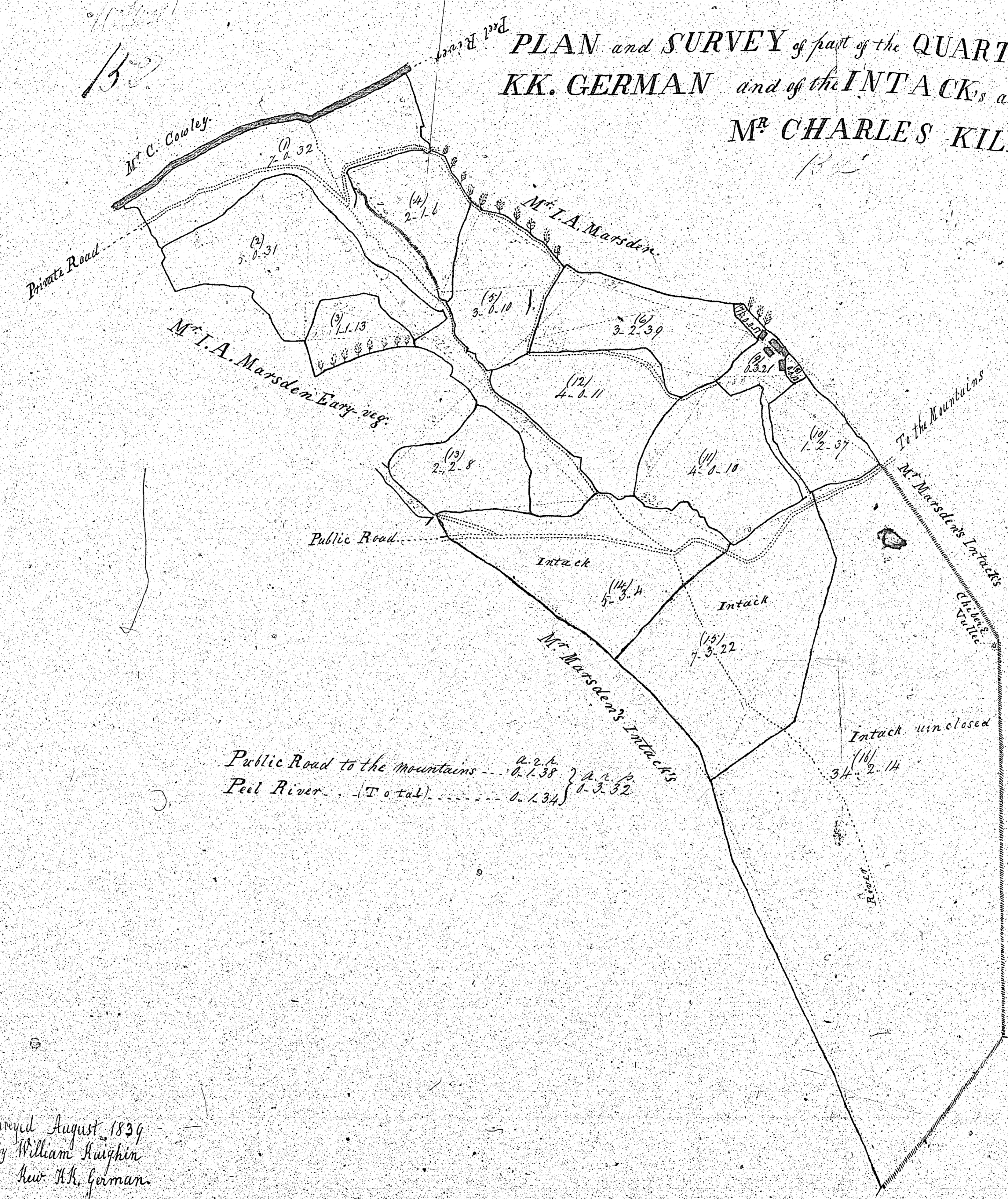
*W. ...*

*W. ...*



152

PLAN and SURVEY of part of the QUARTERLAND of EARY-MOAR  
 KK. GERMAN and of the INTACKS adjoining.  
 THE property of  
 M<sup>r</sup> CHARLES KILLEY.



1 2 3 4 5 6 7 8 9 10 Chains

Public Road to the Mountains ... a. r. p. } a. r. p.  
 Peel River ... (Total) ... a. r. p. } a. r. p.

Quarterland Collected			
No.	a.	r.	p.
1	7	0	32
2	5	0	31
3	1	1	13
4	2	1	6
5	3	0	10
6	3	2	39
7	0	0	17
8	0	0	13
9	0	3	21
10	1	2	37
11	4	0	10
12	4	0	11
13	2	2	8
Total	36	1	8
Intack Land Collected			
No. a. r. p.			
14	5	3	4
15	7	3	22
16	3	4	2
Total	48	1	0
Total Content			
44 2 8			

Surveyed August 1839  
 By William Kuyper  
 for Mr. German.