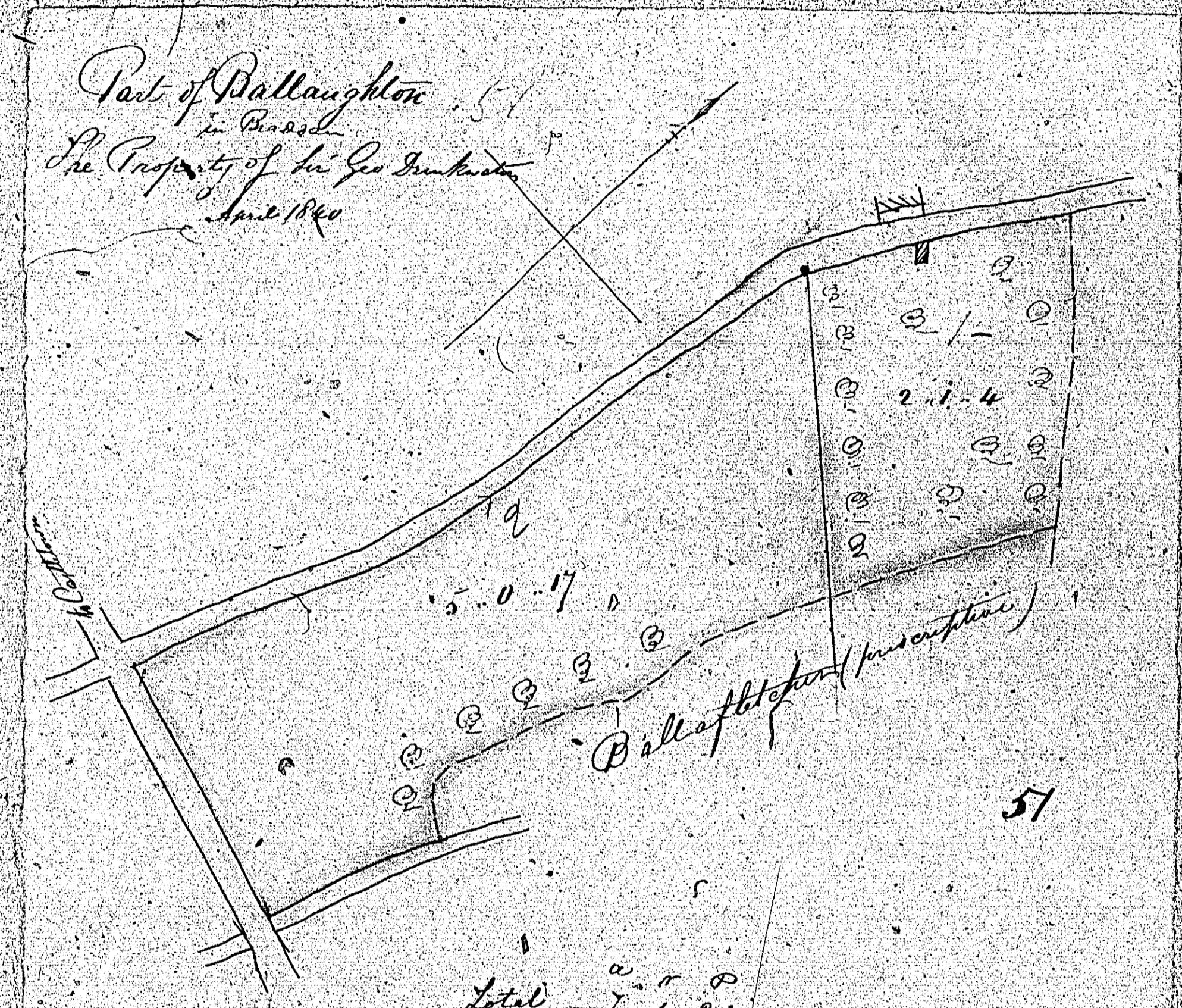


*Survey of Property in the Parishes of R.R. Cuckan and
R.R. Braddan belonging to Mr. John Donaldson
50 April 1835*

<i>Number</i>	<i>Description</i>	<i>Acres</i>	<i>Roods</i>	<i>Poles</i>
1	<i>Quarrier Bridge Cottages Gardens &c</i>	1	2	8
2	<i>Proportion of the River Ghlaf</i>	5	2	0
3	<i>Quarrier Fields</i>	3	3	19
4	<i>Proportion of the River Ghlaf</i>	5	2	0
5	<i>Quarrier Bridge Iron Garden</i>	2	2	8
6	<i>Do Do Iron Hill, Garden &c</i>	1	5	4
7	<i>Quarrier Ghlaf Field</i>	3	2	6
8	<i>River Derrybeg</i>	1	2	2
9	<i>Hill Bank</i>	1	3	2
10	<i>Wick of the Mill Race</i>	1	3	1
11	<i>South Hill Cottages and Garden</i>	1	3	1
12	<i>Brillington Hill Hall and Buildings</i>	3	6	0
13	<i>Quarrier House Garden Plantation Road &c</i>	1	1	2
14	<i>Mill House Cottages Gardens &c</i>	1	1	2
15	<i>Do Cottages and Garden</i>	3	1	2
16	<i>Hill Field</i>	3	2	25
17	<i>Hill House</i>	1	3	2
	<i>Total</i>	35	3	12

Part of Ballaughton 51
in Parish
The Property of Sir Geo Innes
April 1840



Total 2.5.0
Proportion of Callin Road 0.1.34

Scale of 2 Chains

Surveyed by Wm. Kaye Esq.

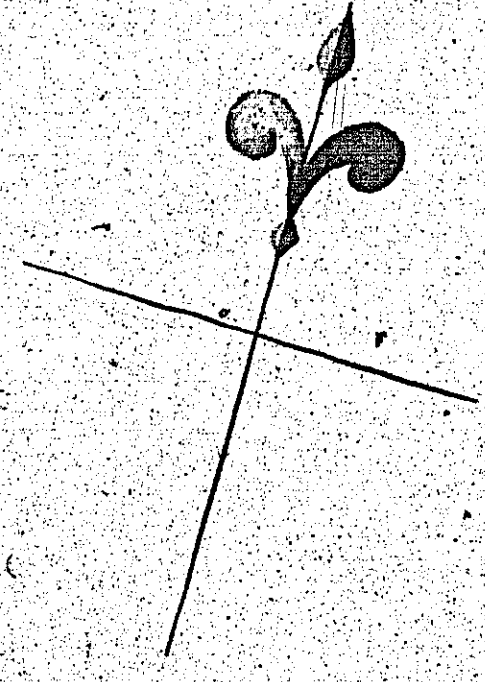


McKELLY

1839


52

PLAN
OF
BALLACHRINK
*part of the Quarterland of Mount Aule
in the Parish of St. Brendan
Belonging to*
M^r JOHN FREER



Partitions

N.	A	R	P
1	1	16	
2	1	29	
3	1	33	
4	1	20	
5	3	2	
6	2	34	
7	2	7	
8	2	37	
9	3	1	
10	2	2	
11	3	14	
12	2	14	
13	2	9	
14	1	5	
15	3	8	
16	1	15	
17	2	5	
18	5	16	
19	3	20	
<i>Two in part & another</i>	1	35	
<i>Ballachrink</i>	1	2	
<i>Total</i>	69	19	



Surveyed by H. Cairns, Surveyor, June, 1839.

12/1/1740

The Content of the Estate of the
Times in the Parish of Baddan the property of
Henry Trinke Esq. 1000 3 Acres 10 and 1/2

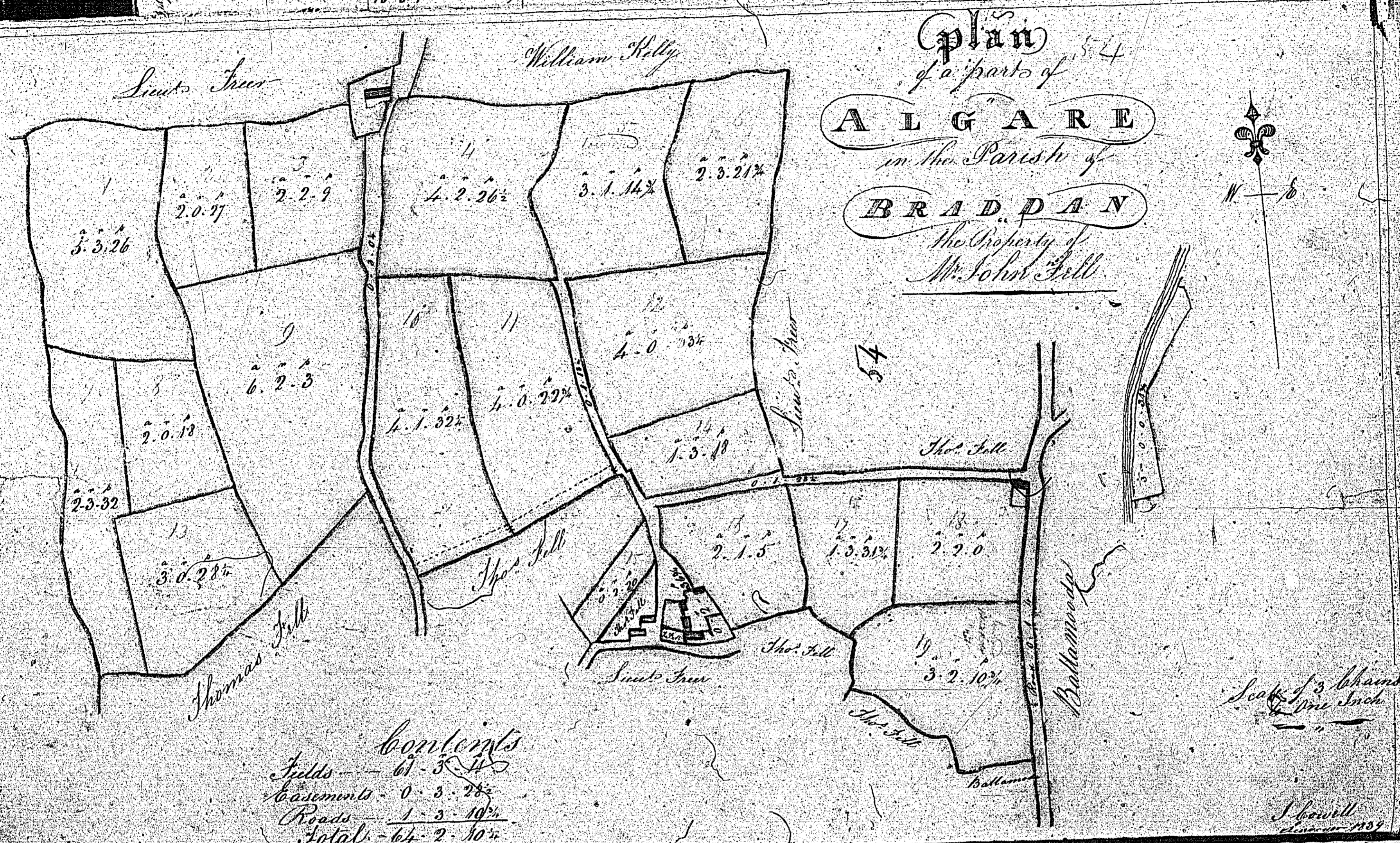


Contents	Ch. l. 2/6
a	2. 3. 11
b. Plantation	1. 5/6
c	4. 1. 11/2
d	2. 1. 6
e. C. C. Crook's Plant.	1. 2. 25/6
f. Grass Plagget	1. 5. 3/4
g. Horse Warren	3. 2/6
h	2. 1. 11/2
i	3. 1. 15
k. Cunnagh	1. 5. 1
l	4. 3. 20/6
m	4. 2. 26/2
n	3. 1. 13
o. Road	1. 38/6
<hr/> Acres 32. 1. 15	

Edw. May Surveyor

11	1
12	1
13	1
14	1
15	1
16	1
17	1
18	1
19	1
20	1
21	1
22	1
23	1
24	1
25	1
26	1
27	1
28	1
29	1
30	1
31	1
32	1
33	1
34	1
35	1
36	1
37	1
38	1
39	1
40	1
41	1
42	1
43	1
44	1
45	1
46	1
47	1
48	1
49	1
50	1
51	1
52	1
53	1
54	1
55	1
56	1
57	1
58	1
59	1
60	1
61	1
62	1
63	1
64	1
65	1
66	1
67	1
68	1
69	1
70	1
71	1
72	1
73	1
74	1
75	1
76	1
77	1
78	1
79	1
80	1
81	1
82	1
83	1
84	1
85	1
86	1
87	1
88	1
89	1
90	1
91	1
92	1
93	1
94	1
95	1
96	1
97	1
98	1
99	1
100	1

*part of the ...
of the ...*

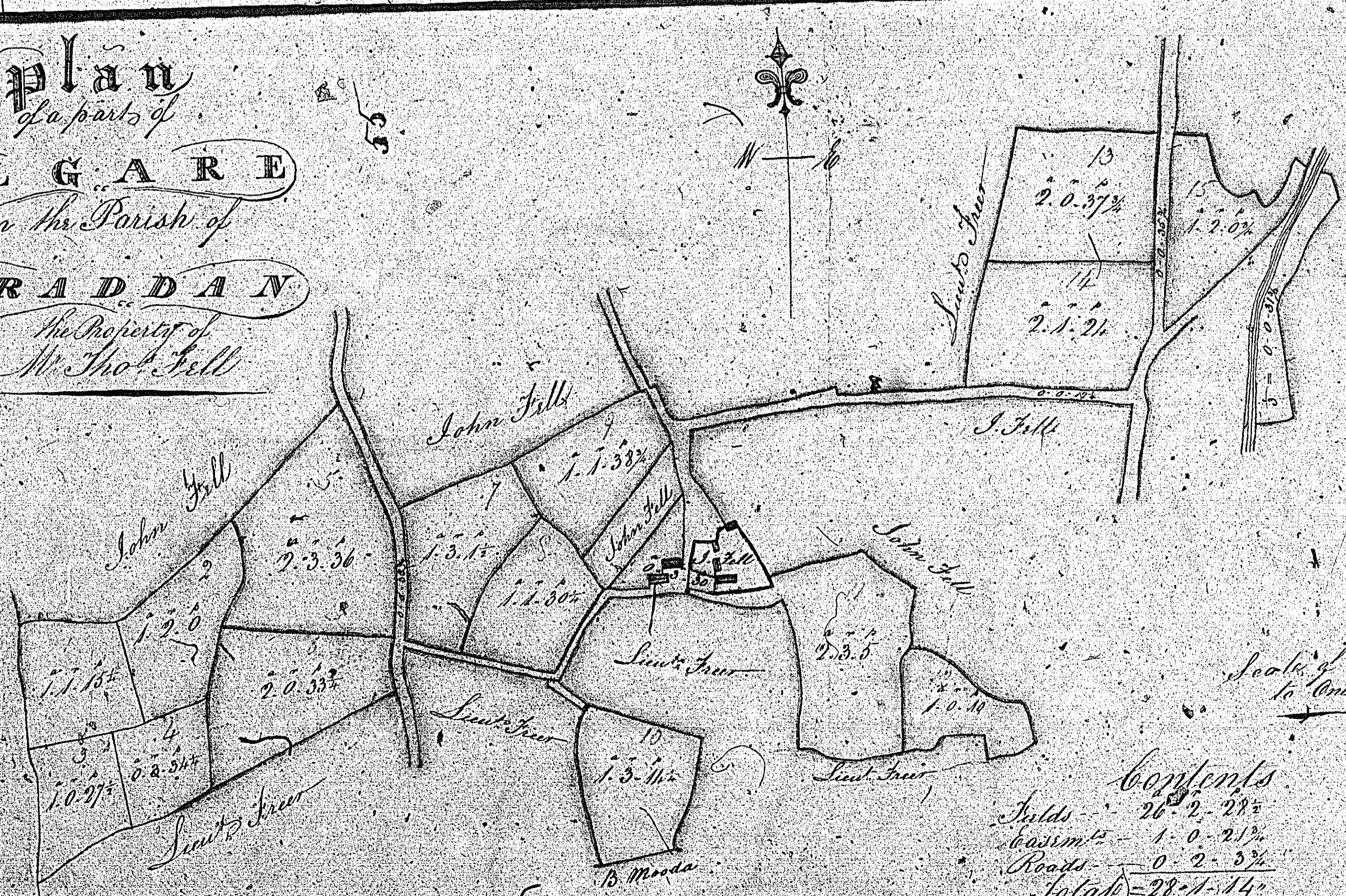


ISLE OF MAN GOVERNMENT: GENERAL REGISTRY
TITHE PLANS: PARISH OF BRADDAN

Original coloured

1:30

55 Plan
 of parts of
ALGARE
 in the Parish of
BRADDAN
 the Property of
 Mr. Tho^o. Sell



Scale of 3 Chains to One Inch

Acres	26	2	28
Roods	1	0	21
Poles	0	2	3
Total	27	2	14

J. Sewell
 Surveyor

of the Parish of
 Braddan
 printed by the

1	2.0.37
2	1.2.21
3	2.1.36
4	2.3.26
5	1.2.17
6	3.1.57
7	2.0.22