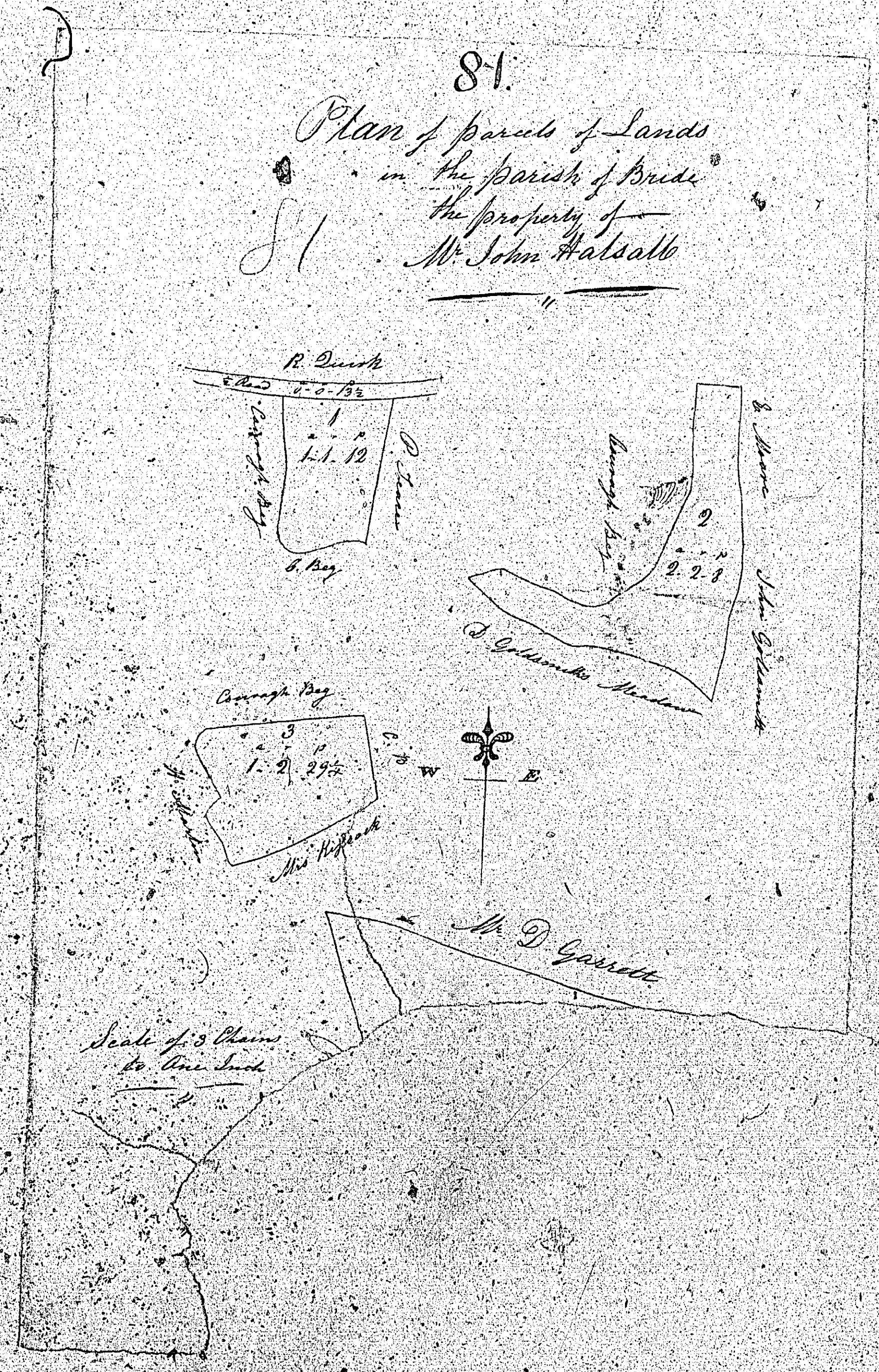



81

Plan of parcels of Lands
in the parish of Brude
the property of
Mr. John Halsall



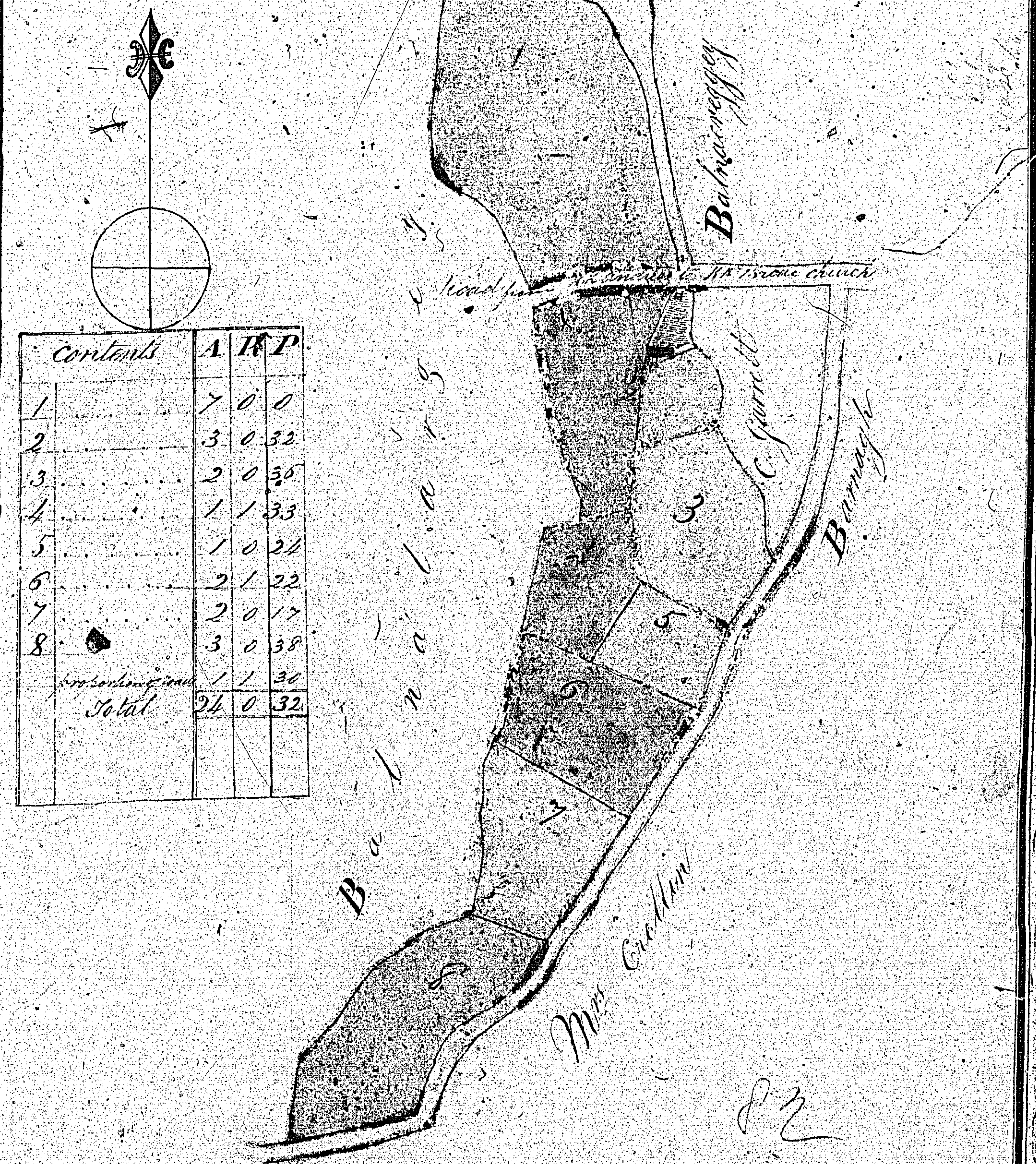
Scale of 3 Chains
to one Inch



N ^o	A
1	
2	
3	
4	
5	
6	
7	
8	
9	
10	
11	
12	
13	
14	
15	
16	
17	
18	
19	
20	

(182)

82.



Contents	A	R	P
1	7	0	0
2	3	0	52
3	2	0	50
4	1	1	33
5	1	0	24
6	2	1	22
7	2	0	17
8	3	0	38
including road	1	1	30
Total	24	0	52



82
 MAP
 and Survey of
 Part of Ballanannel
 in the Parish of Bride
 belonging to Mr. D. J. J. J.
 by John Connell A.S. 1820
 Renewed by Mr. J. J. J.
 in May 1839




N	A
1	0
2	0
3	0
4	0
5	0
6	0
7	0
8	0
9	0
10	0
11	0
12	0
13	0
14	0
15	0
16	0
17	0

Map and Survey
of
Balla Ganney and Balla Ralley

KIRK BRIDE

the Property of
Charles Joughin Esq.

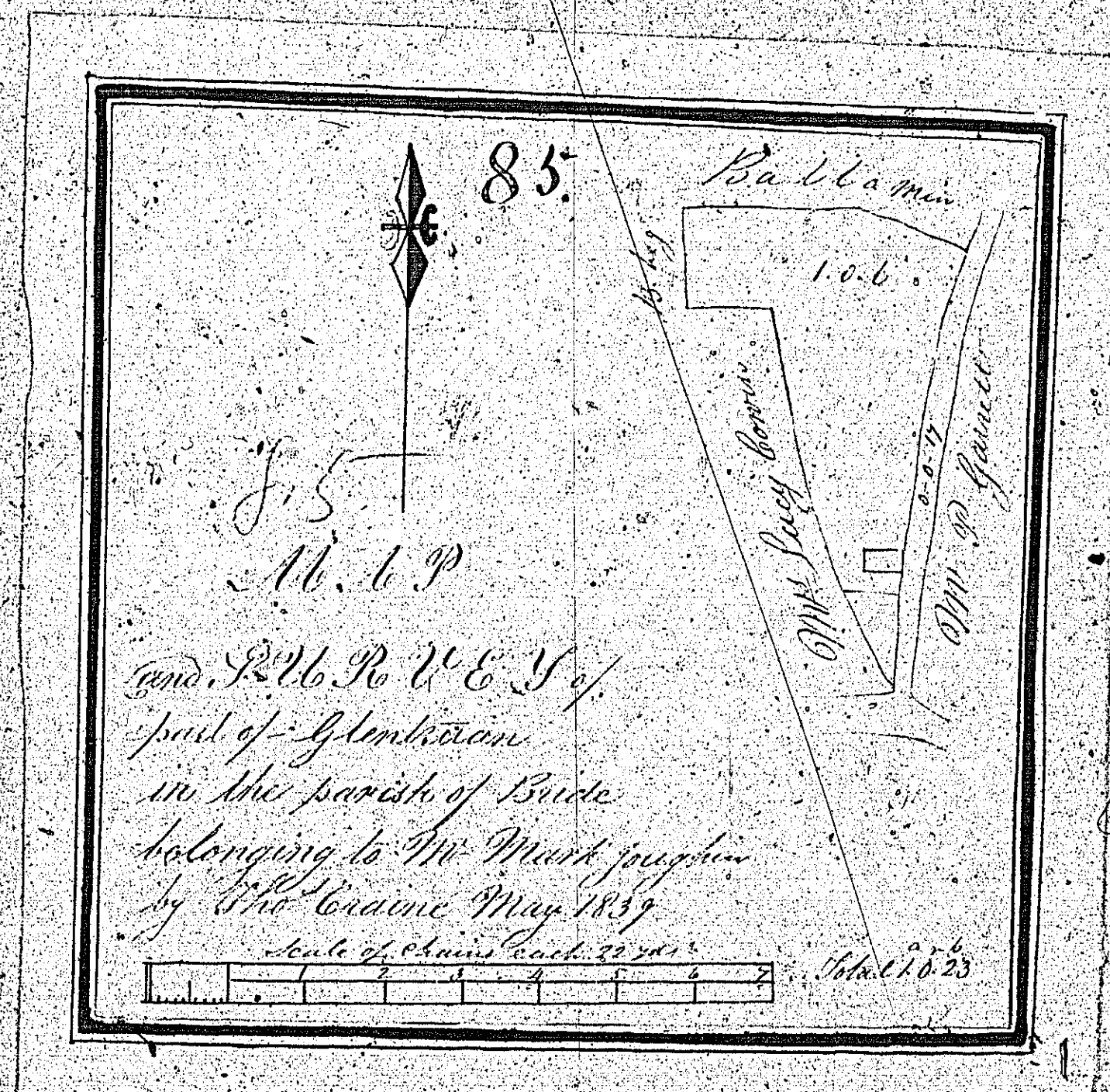
Taken 15. April 1825
By Samuel Fox
Surveyor



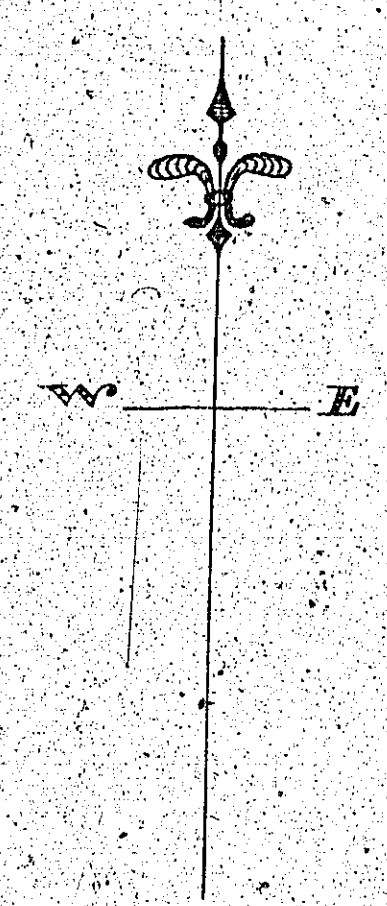
N	S
1	2
2	0
3	3
4	1
5	1
6	1
7	2
8	2
9	2
10	2
11	2
12	2
13	2
14	2

Unlaid

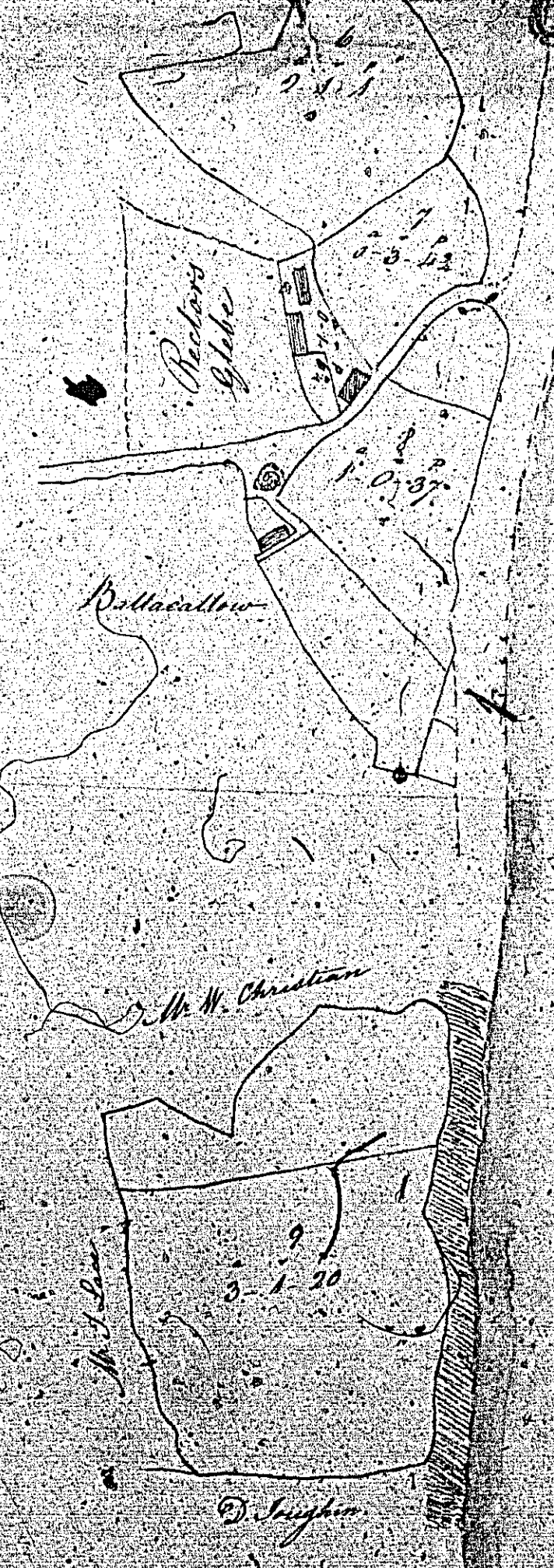
86



Avr. Majesties Rabbit Haven



Plan of a parts of the
Quarterland of Ballaragh
commonly called
Ballafurt, the
Property of
Mr. W. J. J. J. J.



Contents
Fields 133-0-7
Roads & Enclosures 0-8-52
Total 140-8-154

Scale of 5 Chains to One Inch

ISLE OF MAN GOVERNMENT: GENERAL REGISTRY
TITHE PLANS: PARISH OF BRIDE

Original coloured

1:30

A/1

A/2

A/3

A/4

A/5