

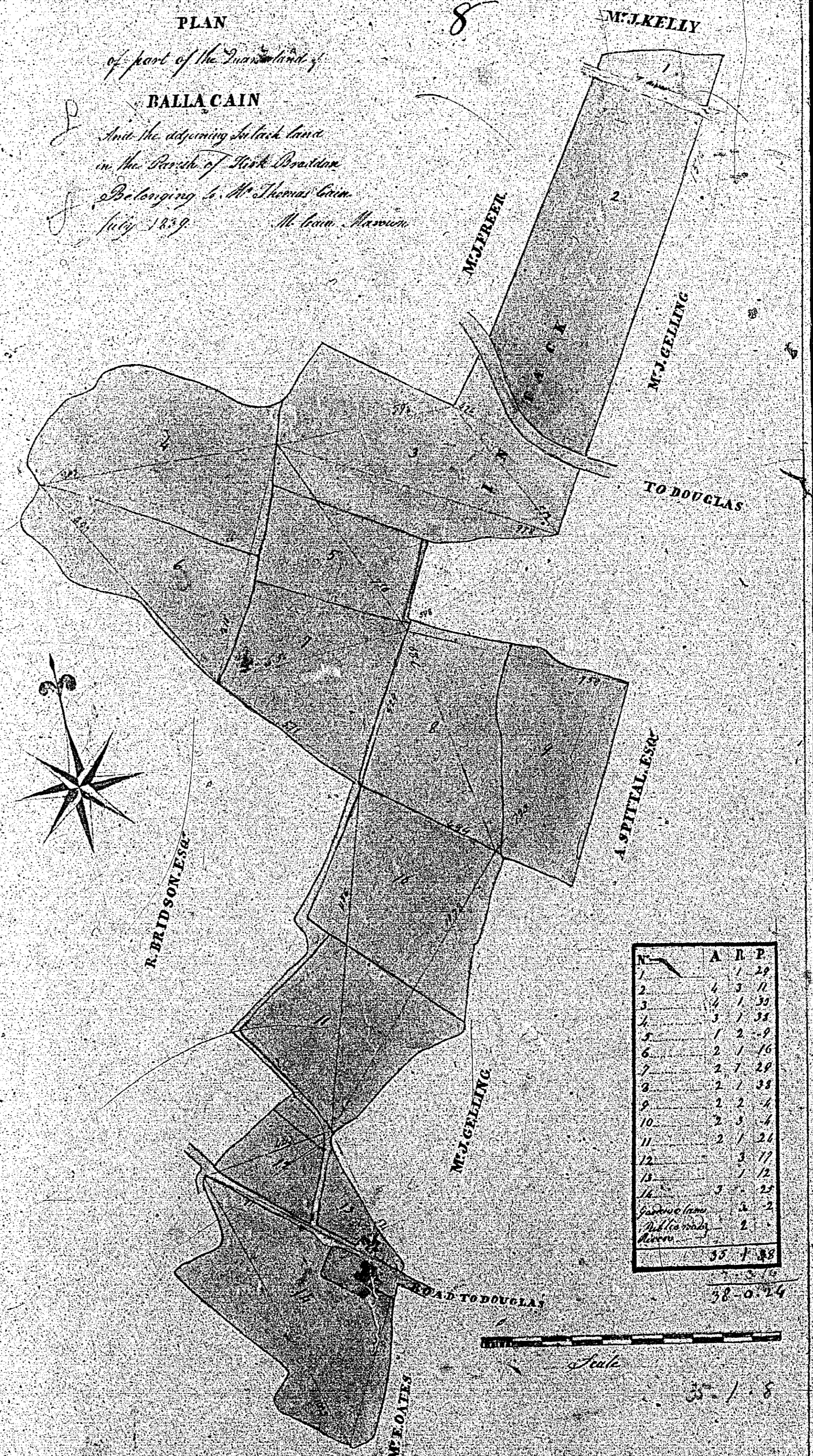
PLAN

of part of the Division of  
BALLACAIN

And the adjoining black lava  
in the Parish of Park Division

Belonging to Mr Thomas Ginn  
July 1839 At Law. Mawson

8



N.	A.	R.	P.
1	1	3	0
2	4	3	0
3	1	1	30
4	3	1	30
5	1	2	0
6	2	1	10
7	2	1	20
8	2	1	30
9	1	2	4
10	2	3	4
11	2	1	2
12	3	1	1
13	1	1	2
14	5	2	20
Black lava	2	2	
At Law	2		
Sum	38	1	38
	38	3	10
	38	0	74

Scale 35 = 100

Survey


10

*Survey of the Parish of Braddan*

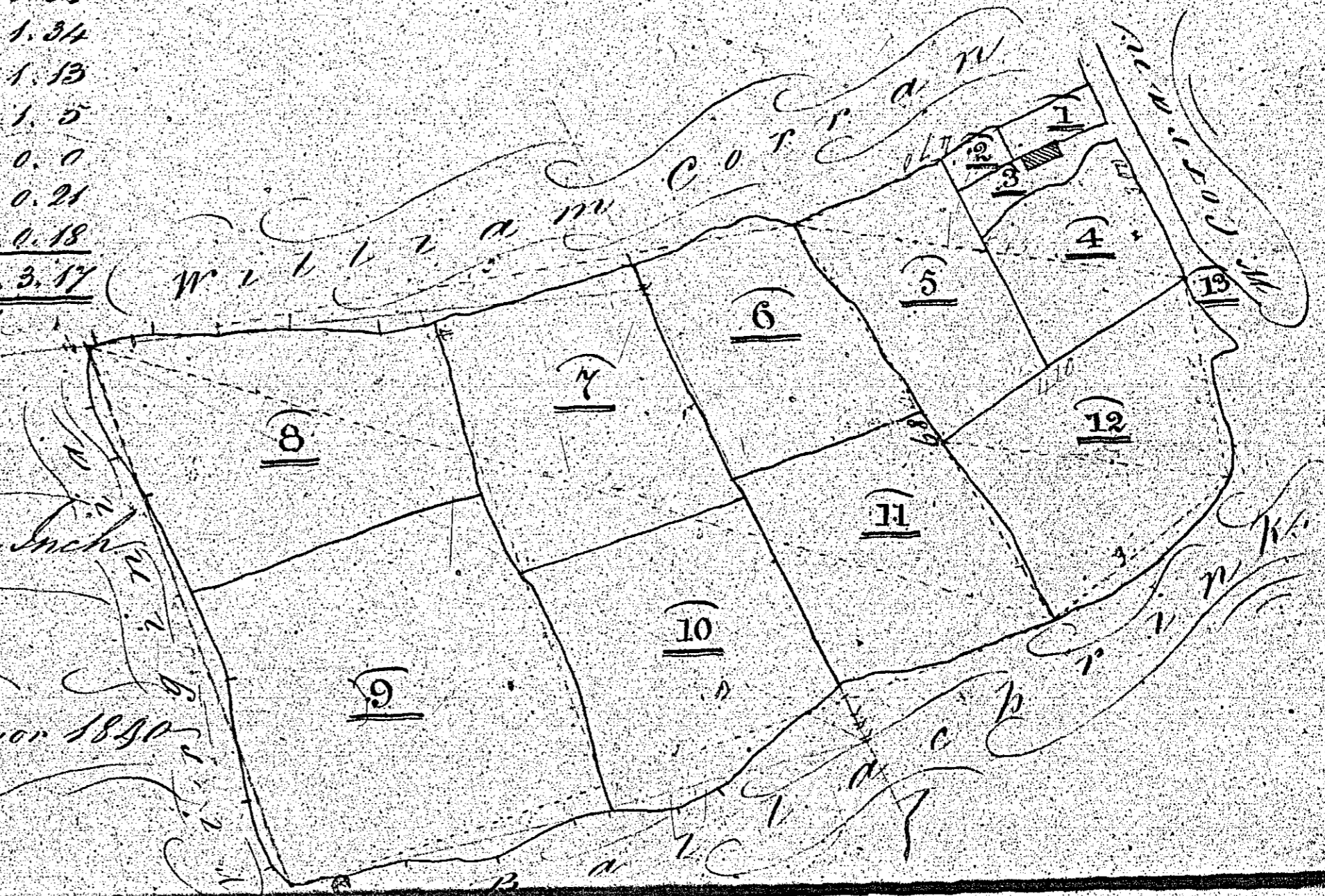
*Plan of Cherrinney  
Part of the Quarterland of Ballacaine  
in the Parish of Braddan  
the Property of Mr Wm Lucas*

*Contents*

No.	Contains	A. R. P.
1	Contains	0.0.14
2		0.0.7
3		0.0.15
4		0.2.5
5		0.3.1
6		0.3.10
7		1.0.22
8		1.1.34
9		2.1.13
10		1.1.5
11		1.0.0
12		1.0.21
13	Head	0.0.18
<i>Total</i>		<i>10.3.17</i>



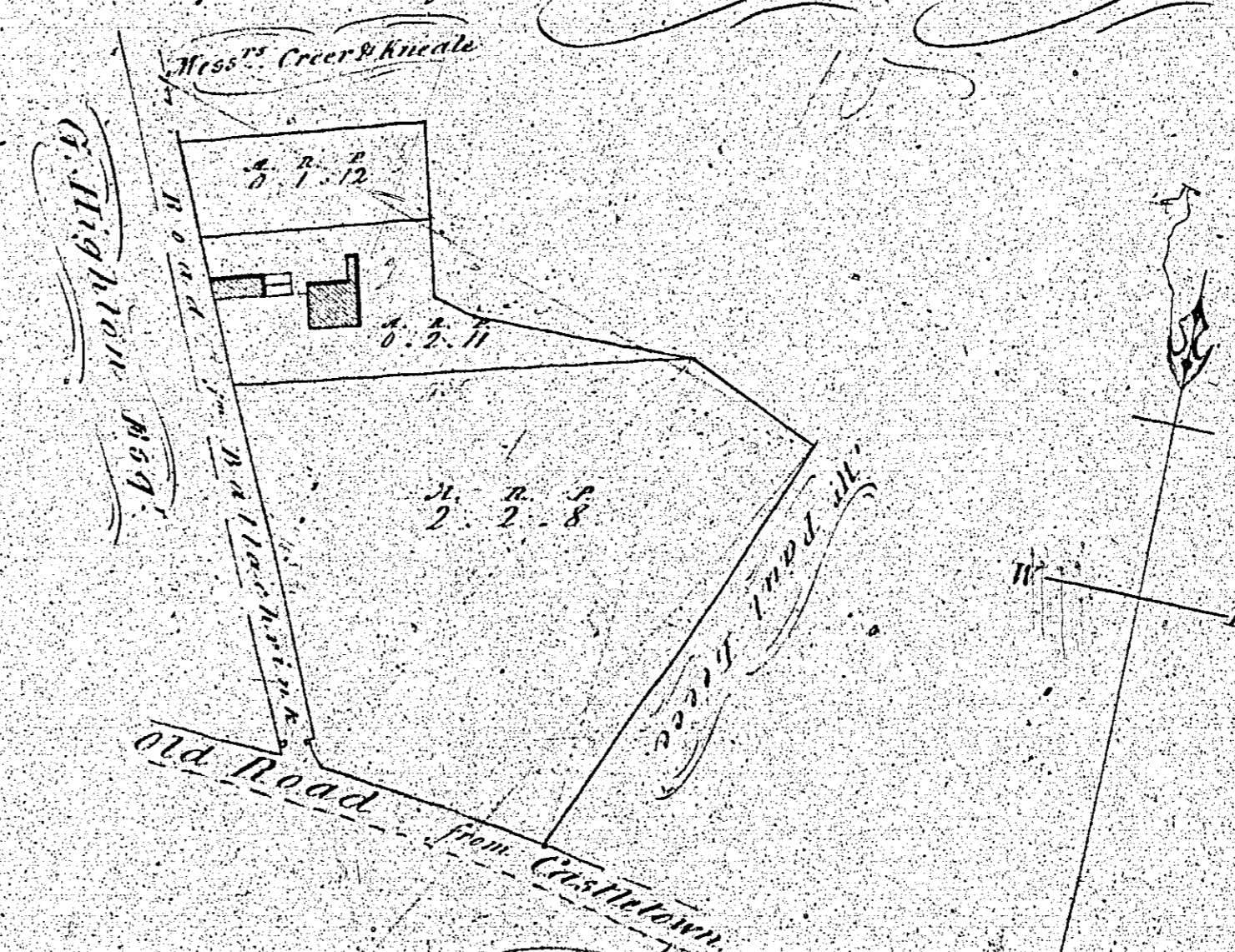
*Scale 2 Chains to an Inch  
Wm. Gick Surveyor 1830*



ISLE OF MAN GOVERNMENT: GENERAL REGISTRY  
 TITHE PLANS: PARISH OF BRADDAN  
 Original coloured (decorative) 1:30

Plan and Survey  
of  
Sea-view.

in the Parish of Braddan;  
the property of Mr. W. Cabbon Junr.



Total Contents 5. 7. 31

Scale 2 Chains to an Inch.

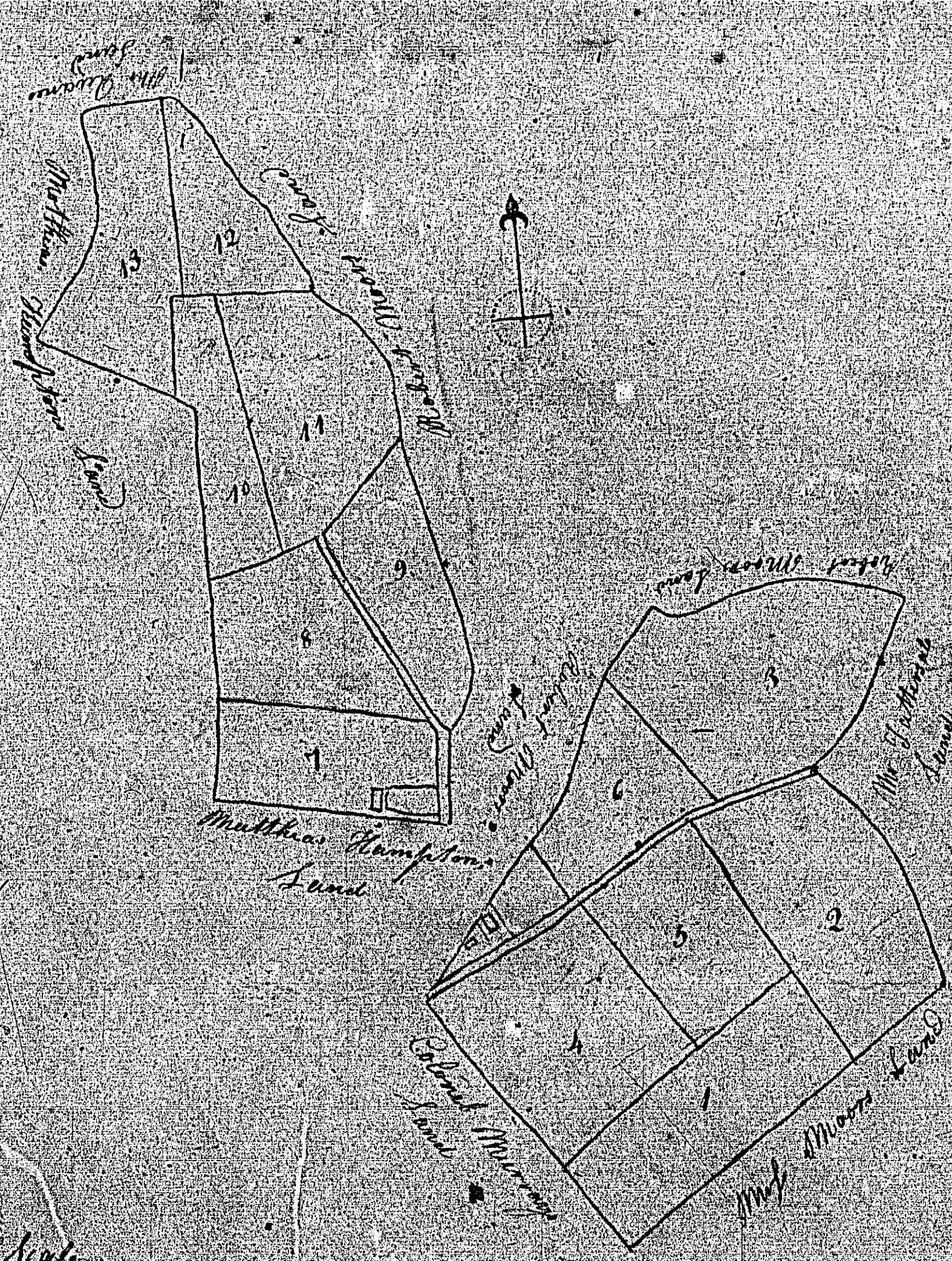
R. P. Coker  
Surveyor  
1839.

Survey  
of the  
Sea-view

Survey  
of the Estate of  
Bullwinney  
Hick Braddean  
the property of  
Mr Robt Crain

N	A	a	o
1	1	5	10
2	2	1	26
3	2	1	12
4	1	1	9
5	1	1	20
6	1	1	8
7	1	1	4
8	1	1	4
9	1	1	16
10	3	3	36
11	1	3	16
12	1	3	36
13	1	1	16
House & Enclosure			20
Public road passing through the Estate			2
Total			21
			28

House & Enclosure 20  
Public road passing through the Estate 2  
Total 21



Scale  
Three chains to an inch

13th March 1860  
Surveyed by me  
James Gray  
Hick Braddean

ISLE OF MAN GOVERNMENT: GENERAL REGISTRY  
TITHE PLANS: PARISH OF BRADDAN

Original monotone

1:30

12

R

PLAN

CRONKANE

Parish of Ardara  
The Property of

M<sup>r</sup> W. COWELL

M<sup>r</sup> Fetherale



M<sup>r</sup> Do

M<sup>r</sup> Mance



M<sup>r</sup> Fetherale



M<sup>r</sup> Fetherale



M<sup>r</sup> Fetherale



M<sup>r</sup> Fetherale

M<sup>r</sup> Fetherale

Reference		
No.	Acres	Perches
1	1	1
2	1	1
3	1	1
4	1	1
5	1	1
6	1	1
7	1	1
8	1	1
9	1	1
10	1	1
11	1	1
12	1	1
13	1	1
14	1	1
15	1	1
16	1	1
Total	15	15

Scale  
1 inch = 100 yards

18th March 1840

Surveyed by me  
James G. G. G.

Work done

*Plan and Survey*

**OF BALLAGLONNEY**

as formerly called;

now known by the name of

**St. Katherine**

in the Parish of Draddan, Isle of Man,  
the property of M<sup>r</sup>. Robert Craine.

*Contents*

N <sup>o</sup>	Contains	A. R. P.
1	Contains	2. 1. 16
2		2. 1. 28
3		0. 2. 3
4		3. 2. 17
5		6. 4. 0
6		4. 1. 0
7		6. 2. 26
8		5. 2. 9
9		1. 2. 50
10		5. 3. 58
11		6. 0. 18
12		0. 2. 18
13		3. 2. 0
14		0. 2. 24
15		0. 2. 18
16		0. 6. 18
17		0. 1. 10
18		0. 1. 26
19		2. 1. 15
20		3. 1. 7
21		5. 2. 38
22		4. 3. 28
23		1. 1. 7
24		3. 4. 4
25		13. 2. 22
26		4. 1. 20
<b>Total</b>		<b>82. 3. 26</b>

