

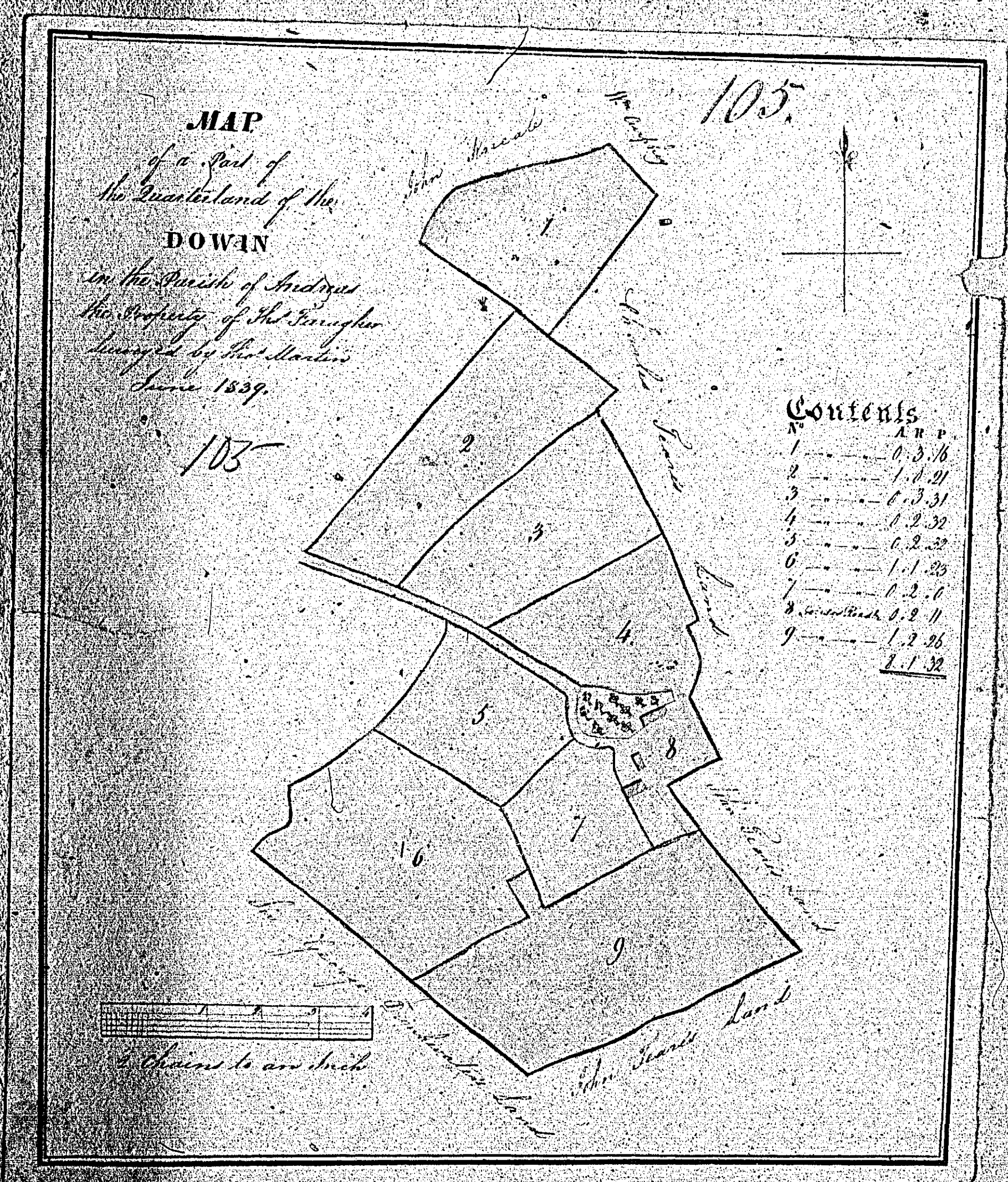
ISLE OF MAN GOVERNMENT: GENERAL REGISTRY

TITHE PLANS: PARISH OF ANDREAS

Original monotone

1:30

[Faint pencil sketches and lines on the left page, possibly representing a larger map or survey area.]





Wm. C. Hill

June 1839

WATER-PROOF

The property of James Forster in the parish of
Andrew, bounded by the river of Strathkettle

106.




William Crockett

June 11th 1746

1710


The property of
Miss Archer,
in the parish of
Andreas
known by the name
of
Cott. 1/2 Aug.

107.



104

James Archer and family
Attest 10th Dec 1710



William Coakell

Dec 20th 1710

