


ISLE OF MAN GOVERNMENT: GENERAL REGISTRY
 TITHE PLANS: PARISH OF ANDREAS


Original monotone

1:30

CAMBRIDGE



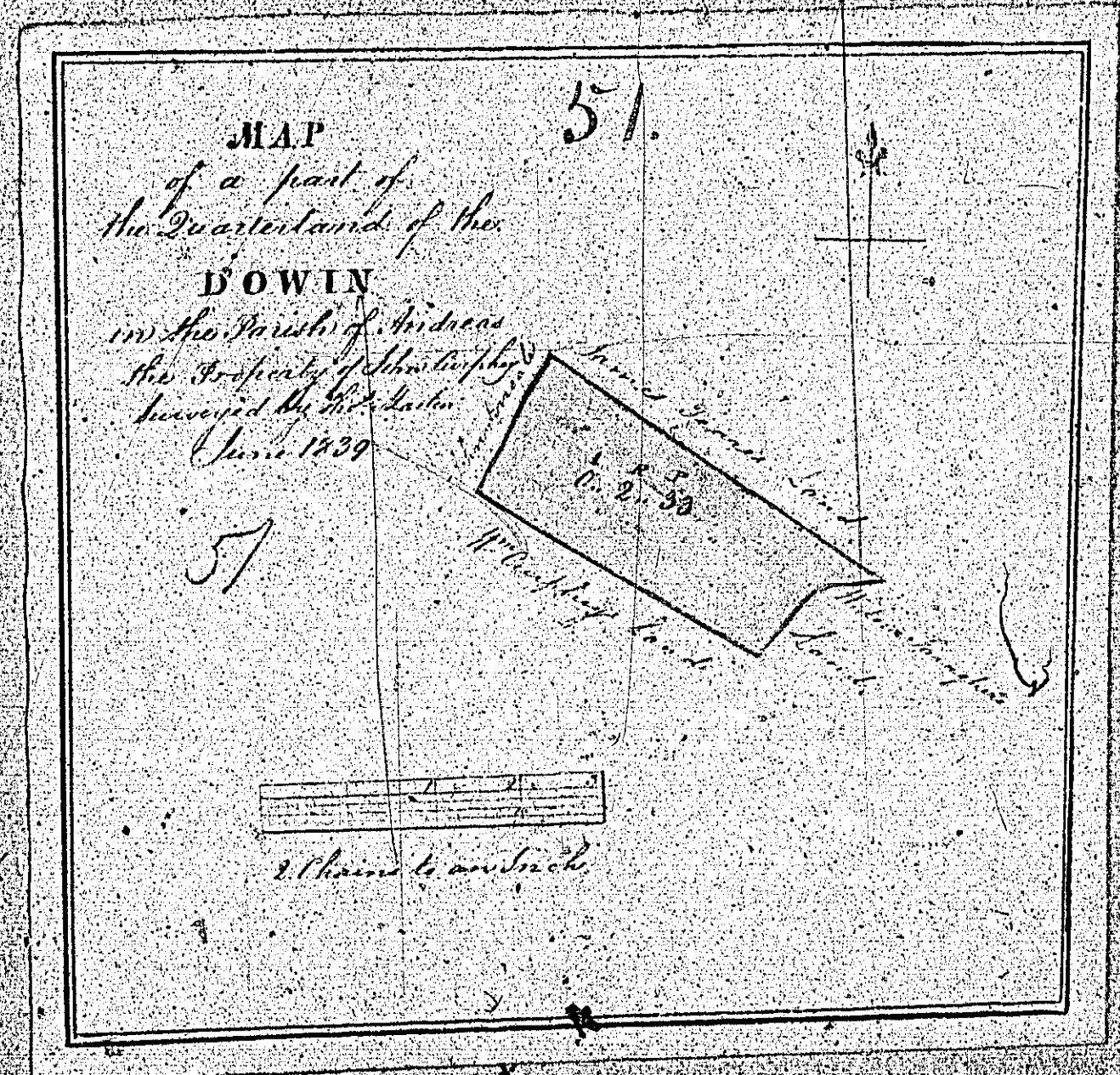
R. E. V.



ISLE OF MAN GOVERNMENT: GENERAL REGISTRY
TITHE PLANS: PARISH OF ANDREAS

Original monotone

1:30



R. A. Y.

52

Map and Survey
of a small Island in the
Bay of Wharfedale

John Cunnell Esq
Surveyor
1780



Surveyed by John Cunnell Esq
1780

RBY



ORA-
 COREY

The Plan of
BALLACOREY
 in the Parish of
 Andreas
 the Property of
 Mr. Wm. Christian

Contents

1	0	2	8
2	0	2	8
3	0	2	8
4	0	2	8
5	0	2	8
6	0	2	8
7	0	2	8
8	0	2	8
9	0	2	8
10	0	2	8
11	0	2	8
12	0	2	8
13	0	2	8
14	0	2	8
15	0	2	8
16	0	2	8
17	0	2	8
18	0	2	8
19	0	2	8
20	0	2	8
21	0	2	8
22	0	2	8
23	0	2	8
24	0	2	8
25	0	2	8
26	0	2	8
27	0	2	8
28	0	2	8
29	0	2	8
30	0	2	8
31	0	2	8
32	0	2	8
33	0	2	8
34	0	2	8
35	0	2	8
36	0	2	8
37	0	2	8
38	0	2	8
39	0	2	8
40	0	2	8
41	0	2	8
42	0	2	8
43	0	2	8
44	0	2	8
45	0	2	8
46	0	2	8
47	0	2	8
48	0	2	8
49	0	2	8
50	0	2	8
51	0	2	8
52	0	2	8
53	0	2	8
54	0	2	8
55	0	2	8
56	0	2	8
57	0	2	8
58	0	2	8
59	0	2	8
60	0	2	8
61	0	2	8
62	0	2	8
63	0	2	8
64	0	2	8
65	0	2	8
66	0	2	8
67	0	2	8
68	0	2	8
69	0	2	8
70	0	2	8
71	0	2	8
72	0	2	8
73	0	2	8
74	0	2	8
75	0	2	8
76	0	2	8
77	0	2	8
78	0	2	8
79	0	2	8
80	0	2	8
81	0	2	8
82	0	2	8
83	0	2	8
84	0	2	8
85	0	2	8
86	0	2	8
87	0	2	8
88	0	2	8
89	0	2	8
90	0	2	8
91	0	2	8
92	0	2	8
93	0	2	8
94	0	2	8
95	0	2	8
96	0	2	8
97	0	2	8
98	0	2	8
99	0	2	8
100	0	2	8

- Fields
 - Roads & Leasements
 - Total

