

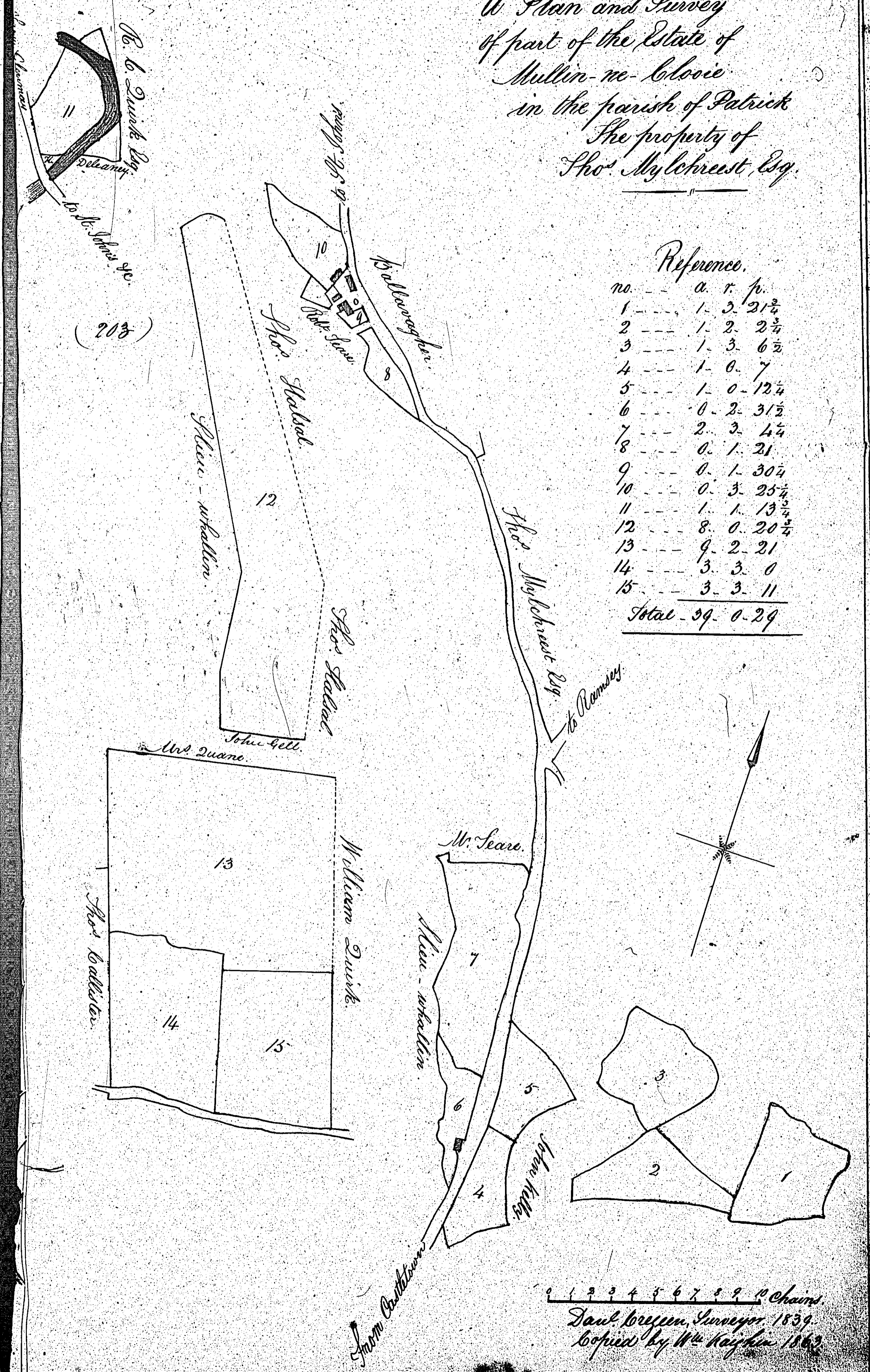
ISLE OF MAN GOVERNMENT: GENERAL REGISTRY

ASYLUM PLANS: PARISH OF PATRICK

Original coloured

1:23

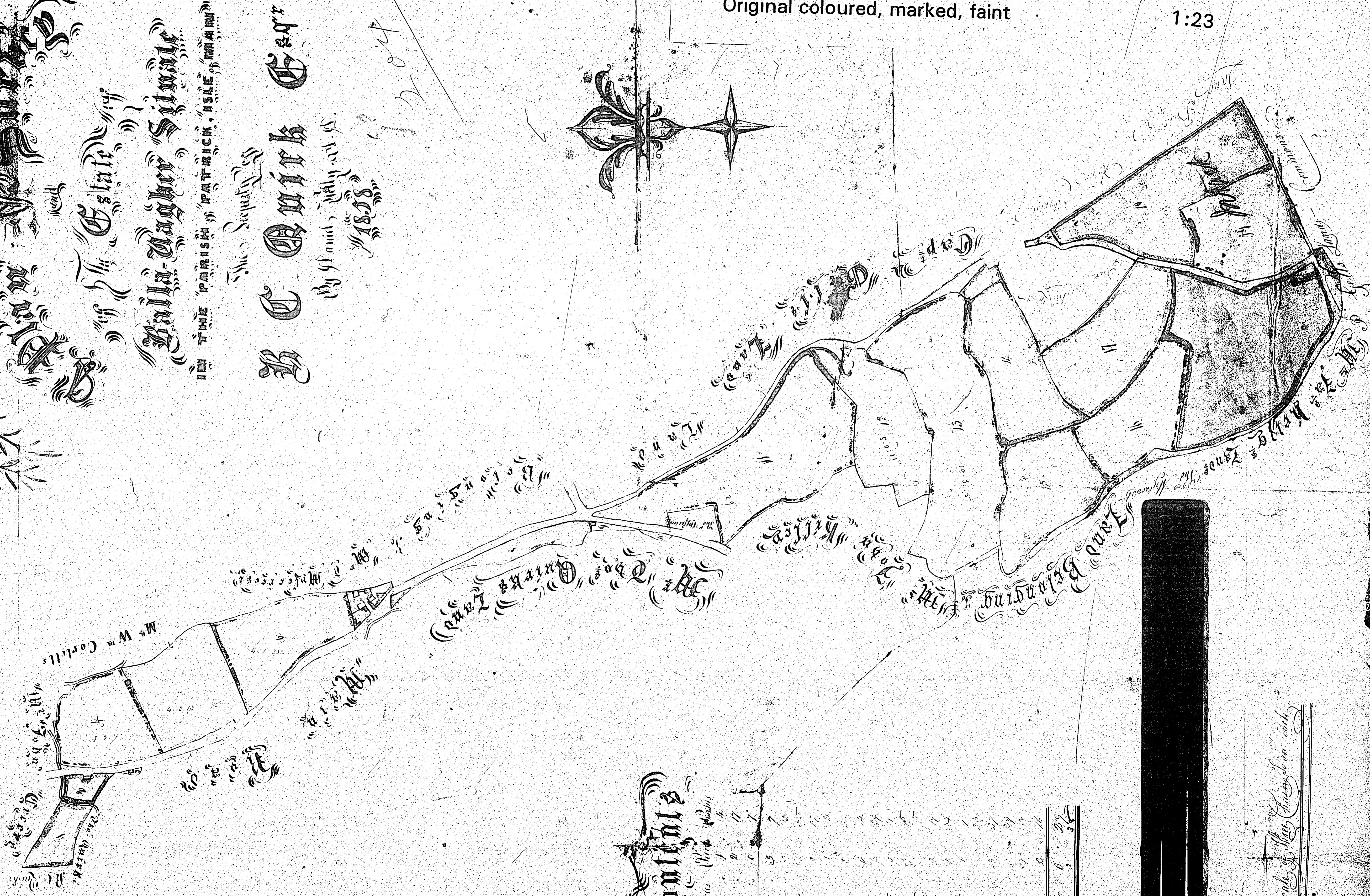
*A Plan and Survey
of part of the Estate of
Mullin-ne-Cloovic
in the parish of Patrick
The property of
Tho^s Mylesher, Esq.*



0 1 2 3 4 5 6 7 8 9 10 chains.
Dated 1839. Surveyed 1839.
Copied by W. Kaykin 1862.



Survey
 of the Estate
 of **John Duggan** Situate
 in the PARISH of PATRICK, ISLE of MAN
 The Society
John Duggan
 By J. Smith, Surveyor
 1855



Contents
 Number of Acres (Shaded) Pages

Number of Acres (Shaded)	Pages
1	1
2	2
3	3
4	4
5	5
6	6
7	7
8	8
9	9
10	10
11	11
12	12
13	13
14	14
15	15
16	16
17	17
18	18
19	19
20	20
21	21
22	22
23	23
24	24
25	25
26	26
27	27
28	28
29	29
30	30
31	31
32	32
33	33
34	34
35	35
36	36
37	37
38	38
39	39
40	40
41	41
42	42
43	43
44	44
45	45
46	46
47	47
48	48
49	49
50	50
51	51
52	52
53	53
54	54
55	55
56	56
57	57
58	58
59	59
60	60
61	61
62	62
63	63
64	64
65	65
66	66
67	67
68	68
69	69
70	70
71	71
72	72
73	73
74	74
75	75
76	76
77	77
78	78
79	79
80	80
81	81
82	82
83	83
84	84
85	85
86	86
87	87
88	88
89	89
90	90
91	91
92	92
93	93
94	94
95	95
96	96
97	97
98	98
99	99
100	100


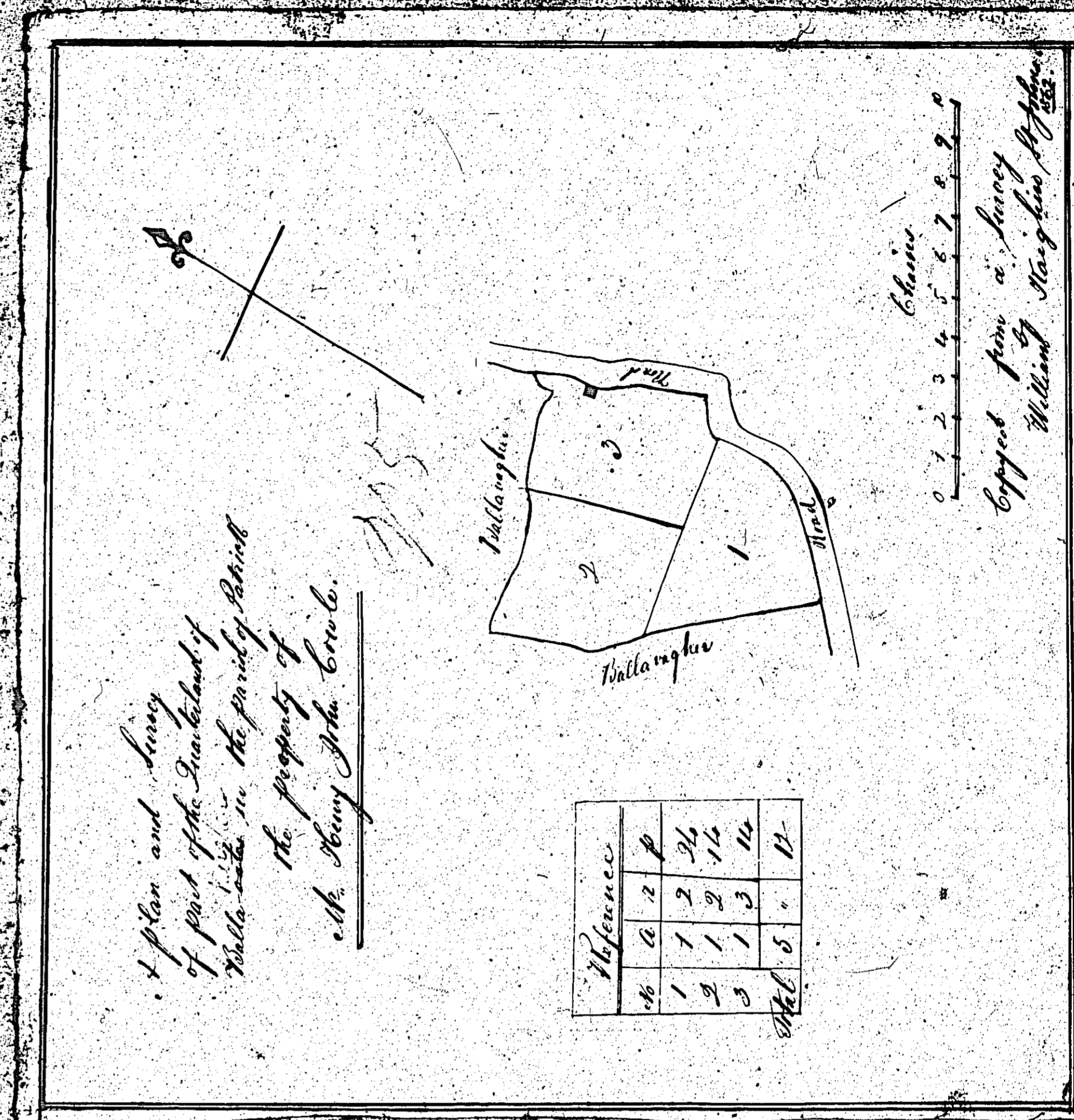
John Duggan

ISLE OF MAN GOVERNMENT: GENERAL REGISTRY

ASYLUM PLANS: PARISH OF PATRICK

Originals monotone

1:23

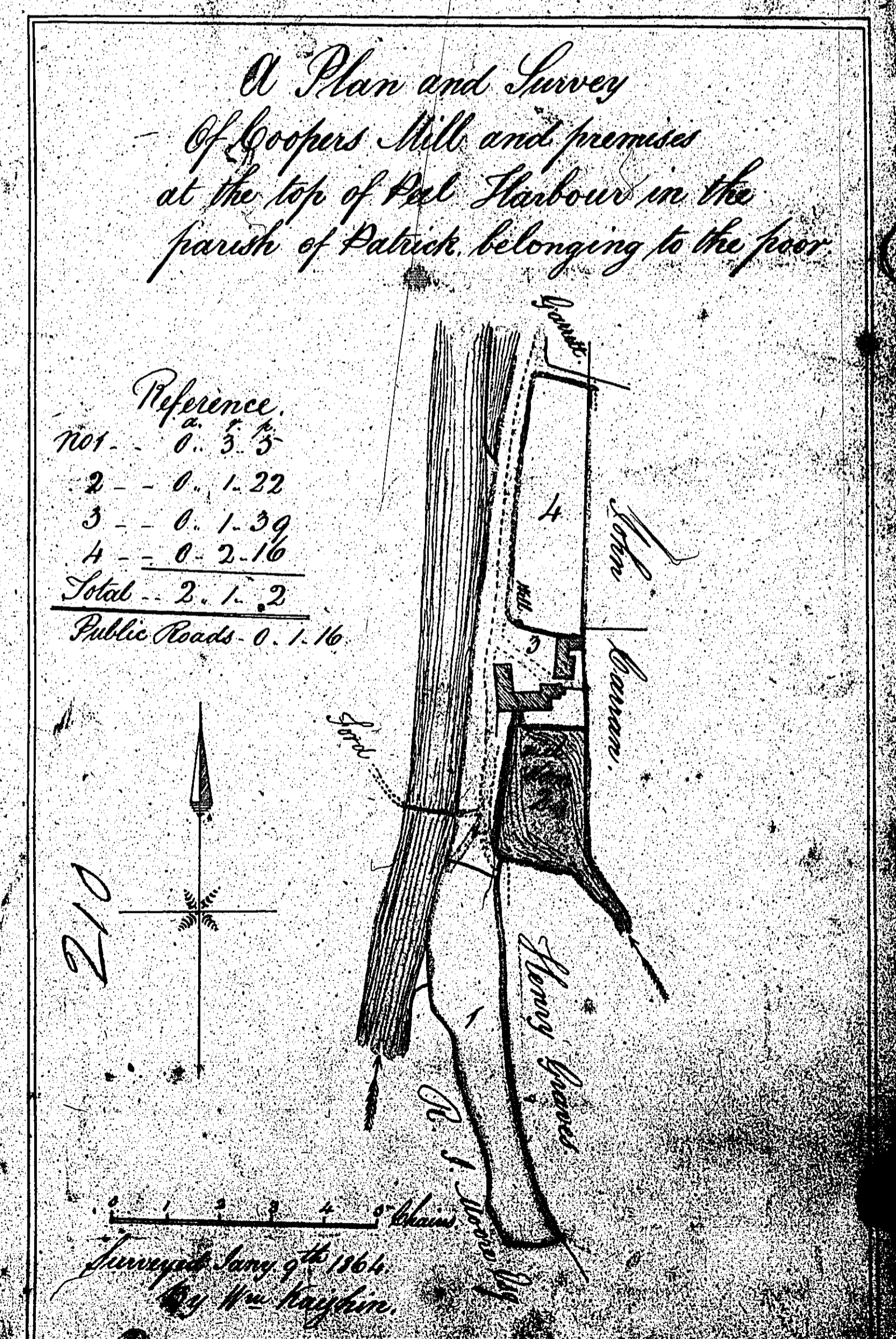
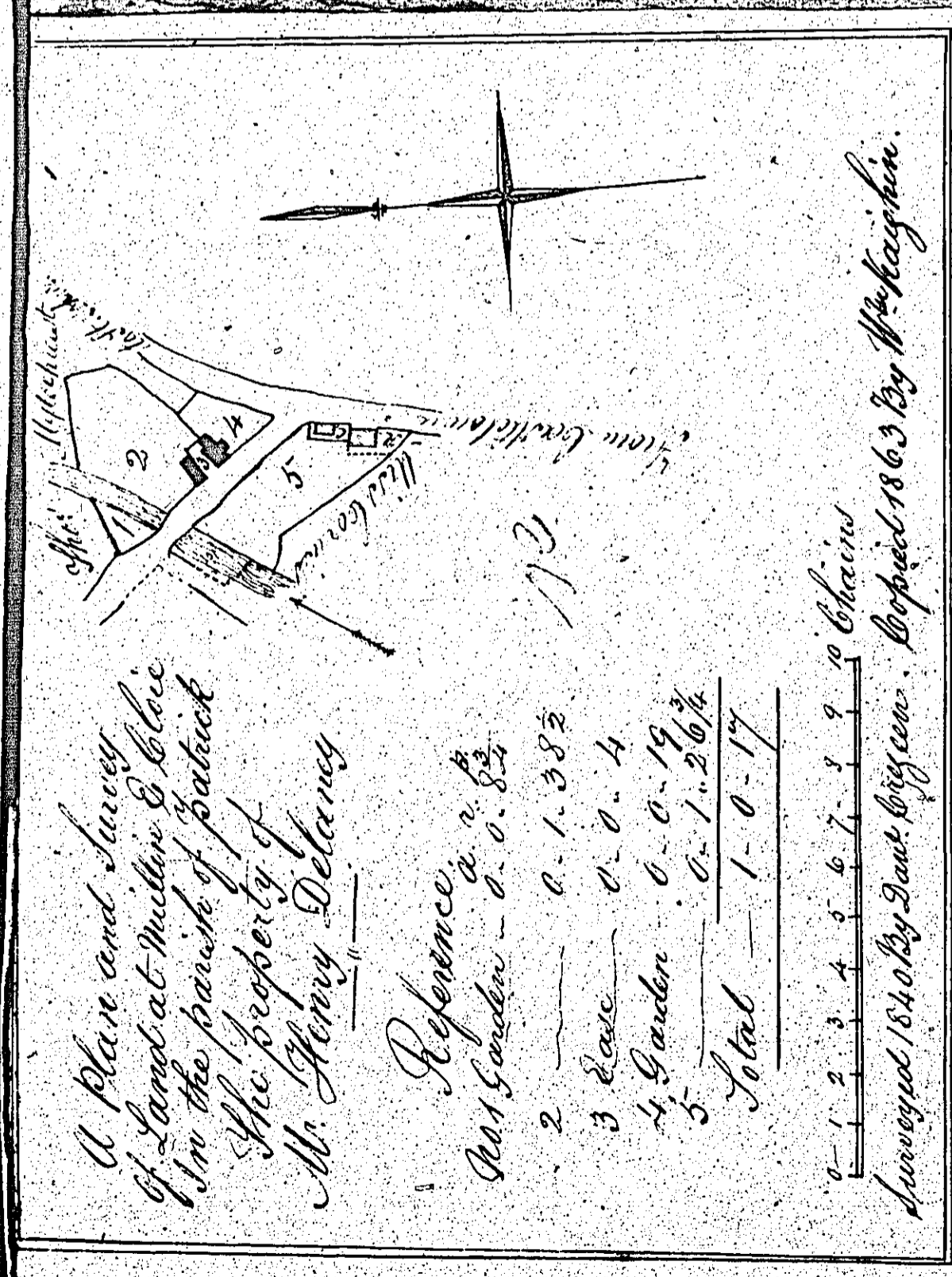
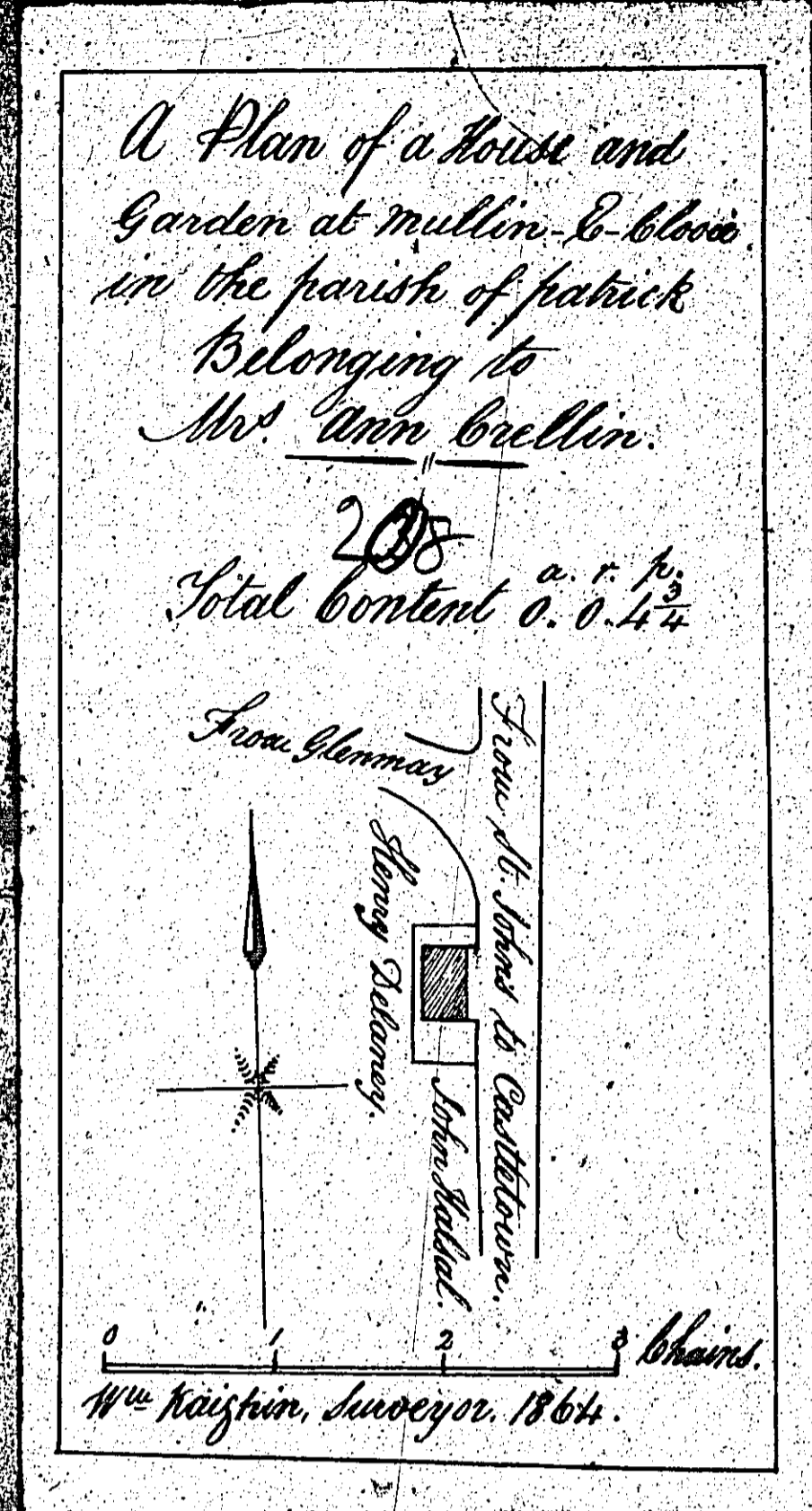
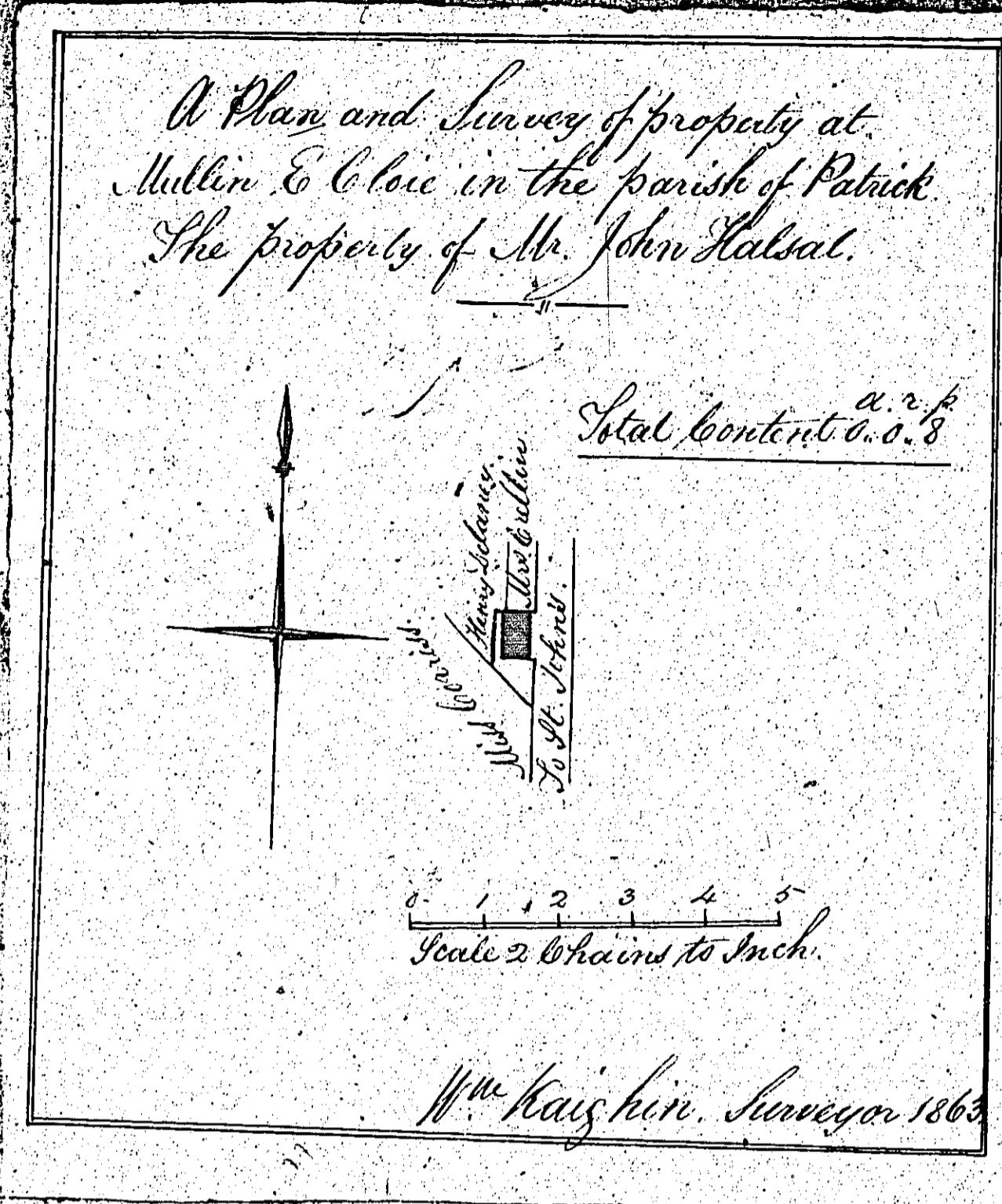


ISLE OF MAN GOVERNMENT: GENERAL REGISTRY

ASYLUM PLANS: PARISH OF PATRICK

1:23

- 207 Original coloured
- 208 Original monotone
- 209 Original coloured
- 210 Original coloured



END OF VOLUME