

START

A P 5

1

■

■

2

3

Isle of Man Government: General Registry

PLANS DEPOSITED IN THE
ROLLS OFFICE
UNDER THE
LUNATIC ASYLUM ACT
1860

Bell & Howell, Micromedia Division,
Telford Road, Bicester, Oxon, OX6 0UP

March 1998

NOTES

The plans have been filmed in their bound state

This will have caused some image distortion particularly where large plans go into the binding gutter and/or have been folded


Many of the larger plans are damaged

Where plans are coloured this has been noted; 'monochrome' indicates a single ink colour which may be black, brown or blue

START OF VOLUME

Plan and survey of Common Moor situated in the Parish of Patrick, this property of the Rev. John O'Connell, 1853, by James O'Connell.

Bay



*Patrick
No. 11. P.
155. 2. 1. 2. 3.*

*St. Patrick's
Spring*

*St. Patrick's
Spring
1853*

Scale 1 inch to an acre

ISLE OF MAN GOVERNMENT: GENERAL REGISTRY

ASYLUM PLANS: PARISH OF PATRICK

Original coloured, marked

1:23

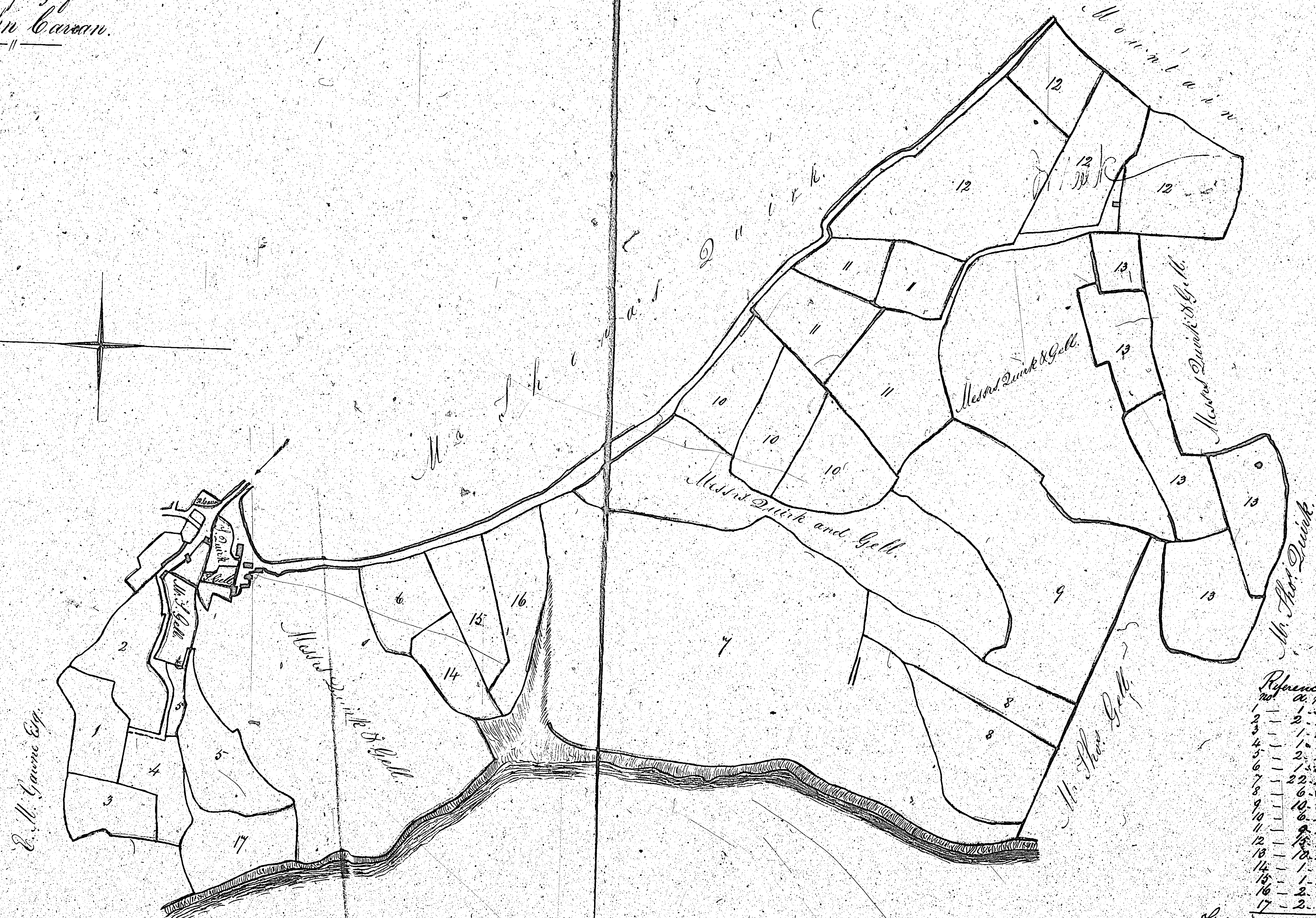

The following plan

is not numbered

but 2 is

pencilled on the back

Plan and Survey
 of part of the Breggan Moor
 In the Parish of Patrick
 The Property of
 Mr. John Carson.



Reference

1	1-3-05
2	2-1-34
3	1-1-32
4	1-1-305
5	2-2-36
6	1-3-267
7	2-2-232
8	6-3-27
9	10-0-352
10	6-2-322
11	9-1-102
12	13-1-142
13	10-2-202
14	1-1-274
15	1-3-62
16	2-1-262
17	2-0-212

Fields	101-0-344
Roads, Dams etc.	3-2-212
Total	104-3-162

From a Plan by J. Cowell of Bude 1840.
 Copied by William Haigh 1863.

ISLE OF MAN GOVERNMENT: GENERAL REGISTRY

ASYLUM PLANS: PARISH OF PATRICK

Original coloured

1:23

2

ISLE OF MAN GOVERNMENT: GENERAL REGISTRY

ASYLUM PLANS: PARISH OF PATRICK



Original coloured

1:23

*A Plan and Survey of the part of the
Braggan Moor in Patrick belonging to
Mr. Henry Cavan.*

Total Content $\frac{a. r. p.}{0. 0. 10}$

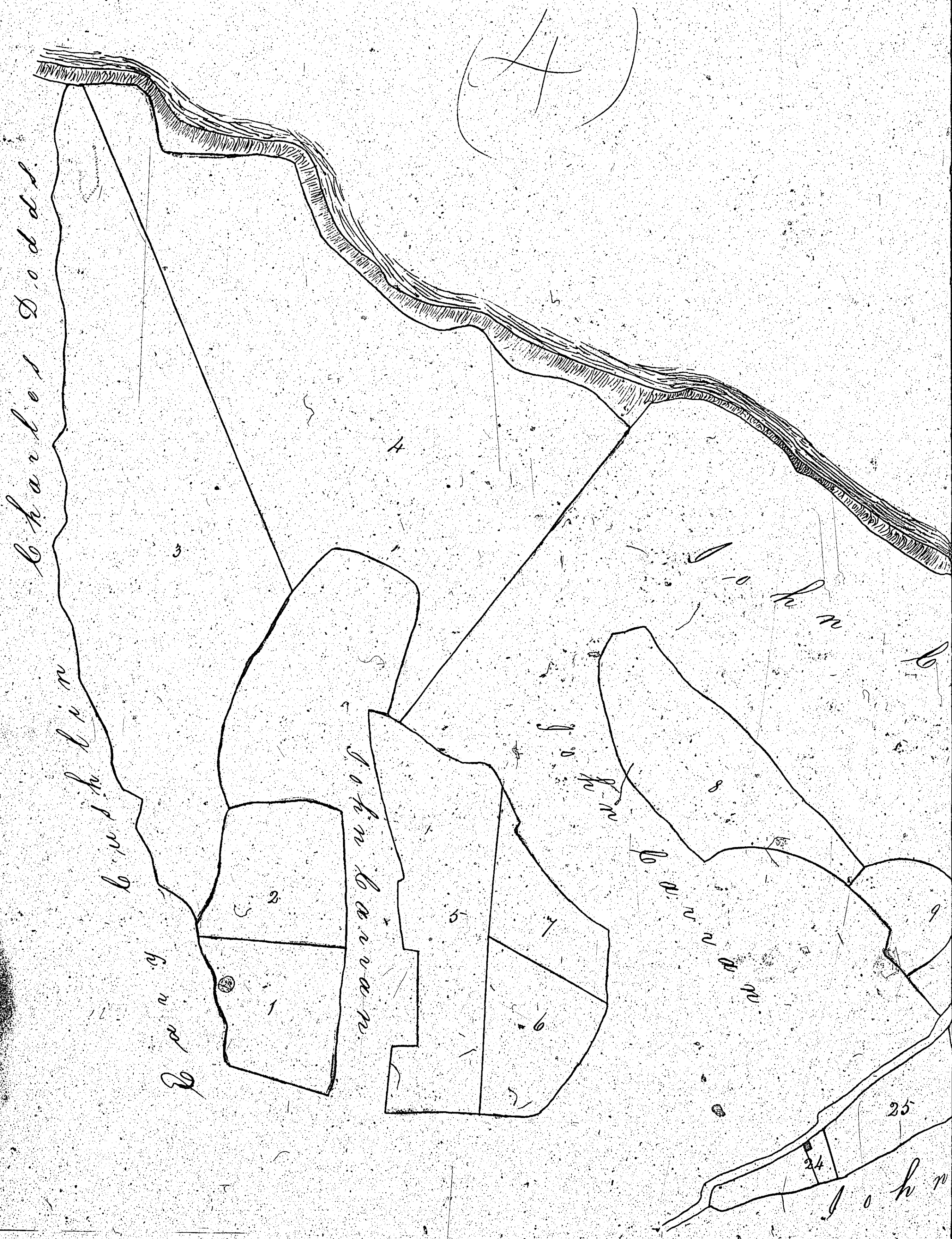
3



Scale 3 Chains to an Inch.

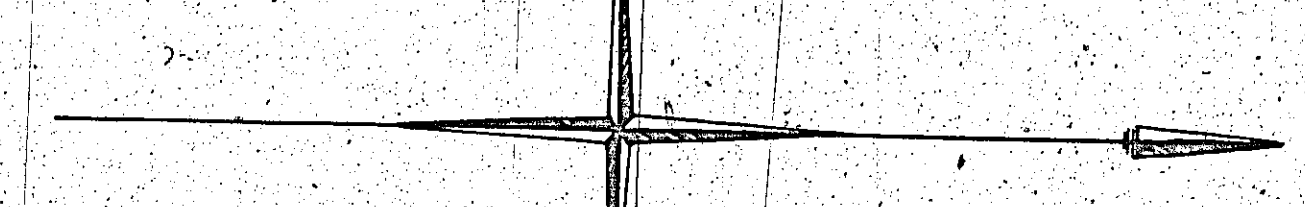
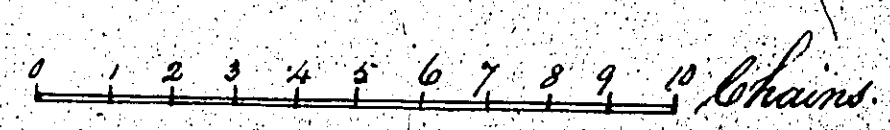
Wth Kishin, Surveyor. 1863.

A Plan and Survey of part of the Creggan Moor and Kenoides
in the parish of Patrick. The property of Mr. Thomas Quirk.



Reference.	No.	A.	R.	P.
	1	3	0	28 $\frac{1}{2}$
	2	3	1	28
	3	19	0	3 $\frac{1}{2}$
	4	24	2	37 $\frac{1}{2}$
	5	6	0	35
	6	3	0	20
	7	2	0	9
	8	5	1	19 $\frac{1}{2}$
	9	2	0	6
	10	2	0	13 $\frac{1}{2}$
	11	1	1	23 $\frac{1}{2}$
	12	0	3	23 $\frac{1}{2}$
	13	2	2	32 $\frac{1}{2}$
	14	4	0	18
	15	1	2	34
	16	1	0	29 $\frac{1}{2}$
	17	3	3	34 $\frac{1}{2}$
	18	0	3	9 $\frac{1}{2}$
	19	0	0	8
	20	0	0	8
	21	0	2	3
	22	1	0	4
Creggan Moor				89-2-31 $\frac{3}{4}$

Reference.	No.	A.	R.	P.
	23	0	2	39
	24	0	3	11
	25	2	2	1 $\frac{1}{2}$
	26	2	2	37
	27	4	1	5
	28	5	2	3
	29	0	0	34
	30	0	2	0
	31	1	0	37
Kenoides				18-3-4 $\frac{1}{2}$
Creggan Moor				89-2-31 $\frac{3}{4}$
Total Content				108-1-36



From a plan by A. Bowell 1840.
Revised by W. Haykin 1863.

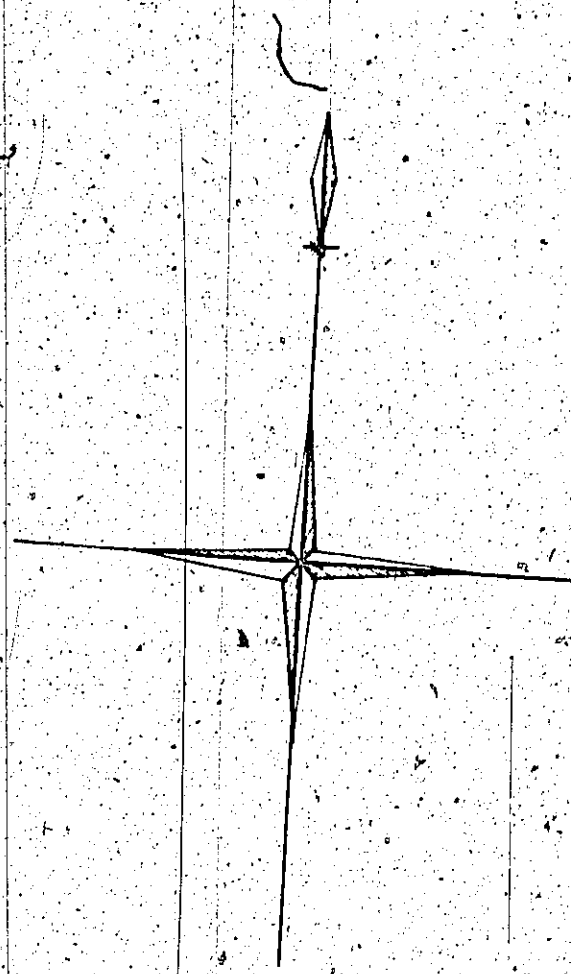
ISLE OF MAN GOVERNMENT: GENERAL REGISTRY

ASYLUM PLANS: PARISH OF PATRICK

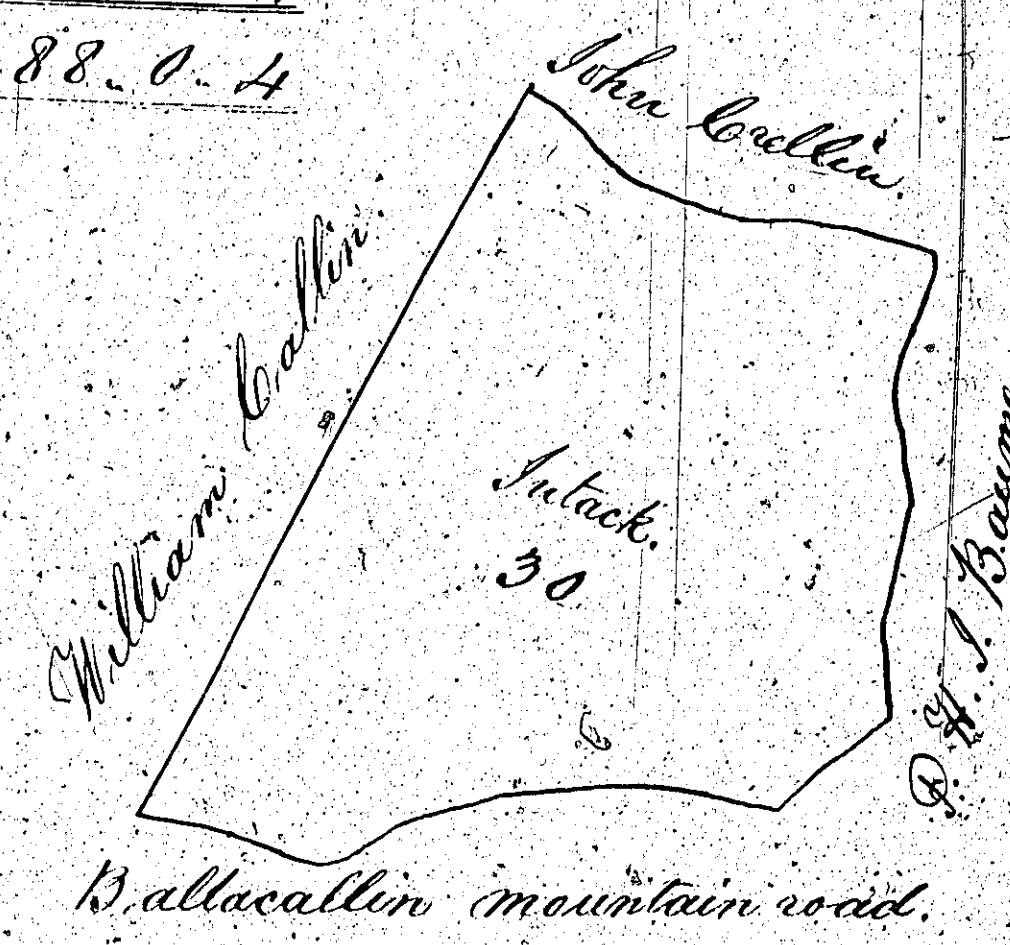
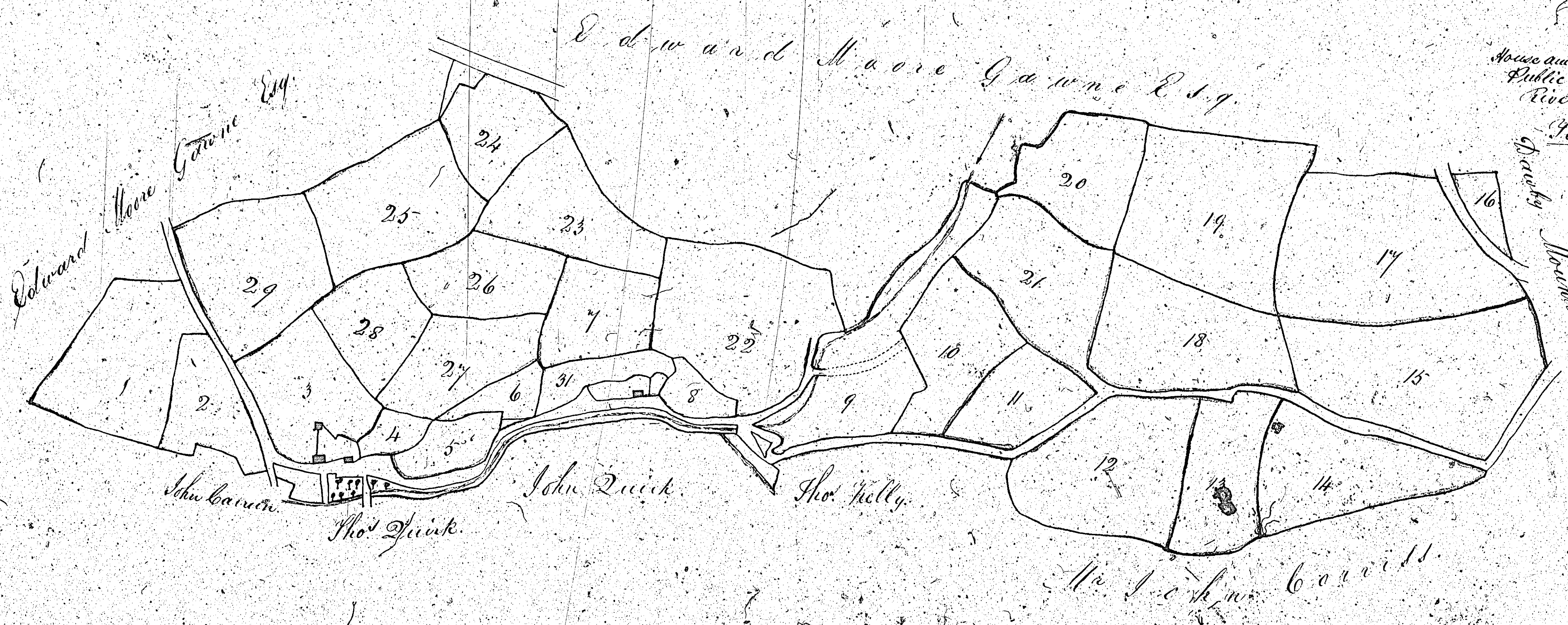
Original coloured

A Plan and Survey of the Town
 in the parish of Patrick
 The property of
 Mr. Thomas Quirk.

0 1 2 3 4 5 6 7 8 9 10
 Scale 3 Chains to an Inch.



Reference.		
No. Contain	l.	p.
1	3	1.0
2	1	2.32
3	2	1.4
4	0	1.22
5	0	3.36
6	0	1.26
7	1	2.30
8	0	2.1
9	2	1.34
10	2	1.23
11	1	3.14
12	3	3.33
13	2	1.38
14	2	2.28
15	5	0.35
16	0	1.39
17	5	0.35
18	3	2.32
19	4	2.25
20	2	6.38
21	2	3.10
22	4	1.8
23	2	2.23
24	1	2.27
25	2	3.4
26	1	3.53
27	2	0.20
28	2	2.32
29	3	0.31
30	9	0.12
31	0	3.0
Access and passages	2	1.35
Public roads	3	2.15
Rivers	0	1.24
Total		88.0.4



ISLE OF MAN GOVERNMENT: GENERAL REGISTRY

ASYLUM PLANS: PARISH OF PATRICK

Original coloured

1:23

Surveyed by Dant Kelly 1820
 Copied by W. H. Bayliss 1863
 From plan 1863

9