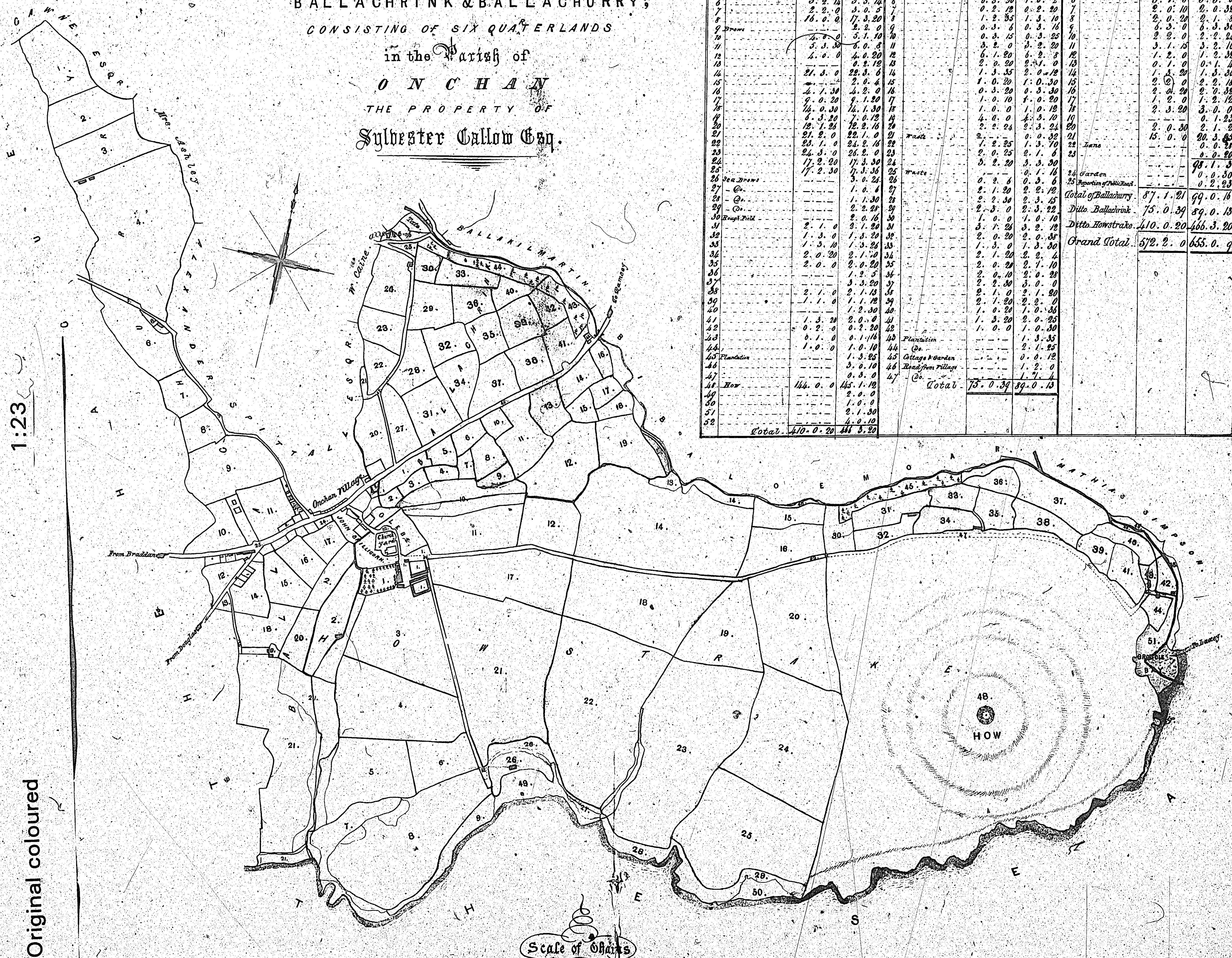


The following plan
is not numbered
but 39 is
pencilled on the back

ISLE OF MAN GOVERNMENT: GENERAL REGISTRY
 ASYLUM PLANS: PARISH OF ONCHAN

Original coloured

1:23



Howstrake,
 BALLACHRINK & BALLACHURRY;
 CONSISTING OF SIX QUATERLANDS
 in the Parish of
O N C H A N
 THE PROPERTY OF
 Sylvester Gallow Esq.

Reference

HOW STRAKE.			BALLACHRINK.		BALLACHURRY.			
No.	Plain Land	Rough Land	No.	Clear Land	Full Quantity	No.	Plain Land	Total Quantity
	A. R. P.	A. R. P.		A. R. P.	A. R. P.		A. R. P.	A. R. P.
1	12.0.0	7.2.22	1	0.3.10	0.3.24	1	5.1.10	5.1.38
2	12.0.0	7.2.22	2	0.3.10	0.3.24	2	4.2.20	4.3.0
3	12.0.0	7.2.22	3	0.3.10	0.3.24	3	5.1.16	5.2.4
4	12.0.0	7.2.22	4	0.3.10	0.3.24	4	20.1.0	20.2.24
5	12.0.0	7.2.22	5	0.3.10	0.3.24	5	1.0.0	1.0.31
6	12.0.0	7.2.22	6	0.3.10	0.3.24	6	5.1.0	5.3.0
7	12.0.0	7.2.22	7	0.3.10	0.3.24	7	2.0.10	2.0.32
8	12.0.0	7.2.22	8	0.3.10	0.3.24	8	2.0.20	2.1.8
9	12.0.0	7.2.22	9	0.3.10	0.3.24	9	0.3.0	0.3.30
10	12.0.0	7.2.22	10	0.3.10	0.3.24	10	2.2.0	2.2.26
11	12.0.0	7.2.22	11	0.3.10	0.3.24	11	1.2.0	1.2.32
12	12.0.0	7.2.22	12	0.3.10	0.3.24	12	1.2.0	1.2.32
13	12.0.0	7.2.22	13	0.3.10	0.3.24	13	1.2.0	1.2.32
14	12.0.0	7.2.22	14	0.3.10	0.3.24	14	1.2.0	1.2.32
15	12.0.0	7.2.22	15	0.3.10	0.3.24	15	1.2.0	1.2.32
16	12.0.0	7.2.22	16	0.3.10	0.3.24	16	1.2.0	1.2.32
17	12.0.0	7.2.22	17	0.3.10	0.3.24	17	1.2.0	1.2.32
18	12.0.0	7.2.22	18	0.3.10	0.3.24	18	1.2.0	1.2.32
19	12.0.0	7.2.22	19	0.3.10	0.3.24	19	1.2.0	1.2.32
20	12.0.0	7.2.22	20	0.3.10	0.3.24	20	1.2.0	1.2.32
21	12.0.0	7.2.22	21	0.3.10	0.3.24	21	1.2.0	1.2.32
22	12.0.0	7.2.22	22	0.3.10	0.3.24	22	1.2.0	1.2.32
23	12.0.0	7.2.22	23	0.3.10	0.3.24	23	1.2.0	1.2.32
24	12.0.0	7.2.22	24	0.3.10	0.3.24	24	1.2.0	1.2.32
25	12.0.0	7.2.22	25	0.3.10	0.3.24	25	1.2.0	1.2.32
26	12.0.0	7.2.22	26	0.3.10	0.3.24	26	1.2.0	1.2.32
27	12.0.0	7.2.22	27	0.3.10	0.3.24	27	1.2.0	1.2.32
28	12.0.0	7.2.22	28	0.3.10	0.3.24	28	1.2.0	1.2.32
29	12.0.0	7.2.22	29	0.3.10	0.3.24	29	1.2.0	1.2.32
30	12.0.0	7.2.22	30	0.3.10	0.3.24	30	1.2.0	1.2.32
31	12.0.0	7.2.22	31	0.3.10	0.3.24	31	1.2.0	1.2.32
32	12.0.0	7.2.22	32	0.3.10	0.3.24	32	1.2.0	1.2.32
33	12.0.0	7.2.22	33	0.3.10	0.3.24	33	1.2.0	1.2.32
34	12.0.0	7.2.22	34	0.3.10	0.3.24	34	1.2.0	1.2.32
35	12.0.0	7.2.22	35	0.3.10	0.3.24	35	1.2.0	1.2.32
36	12.0.0	7.2.22	36	0.3.10	0.3.24	36	1.2.0	1.2.32
37	12.0.0	7.2.22	37	0.3.10	0.3.24	37	1.2.0	1.2.32
38	12.0.0	7.2.22	38	0.3.10	0.3.24	38	1.2.0	1.2.32
39	12.0.0	7.2.22	39	0.3.10	0.3.24	39	1.2.0	1.2.32
40	12.0.0	7.2.22	40	0.3.10	0.3.24	40	1.2.0	1.2.32
41	12.0.0	7.2.22	41	0.3.10	0.3.24	41	1.2.0	1.2.32
42	12.0.0	7.2.22	42	0.3.10	0.3.24	42	1.2.0	1.2.32
43	12.0.0	7.2.22	43	0.3.10	0.3.24	43	1.2.0	1.2.32
44	12.0.0	7.2.22	44	0.3.10	0.3.24	44	1.2.0	1.2.32
45	12.0.0	7.2.22	45	0.3.10	0.3.24	45	1.2.0	1.2.32
46	12.0.0	7.2.22	46	0.3.10	0.3.24	46	1.2.0	1.2.32
47	12.0.0	7.2.22	47	0.3.10	0.3.24	47	1.2.0	1.2.32
48	12.0.0	7.2.22	48	0.3.10	0.3.24	48	1.2.0	1.2.32
49	12.0.0	7.2.22	49	0.3.10	0.3.24	49	1.2.0	1.2.32
50	12.0.0	7.2.22	50	0.3.10	0.3.24	50	1.2.0	1.2.32
51	12.0.0	7.2.22	51	0.3.10	0.3.24	51	1.2.0	1.2.32
52	12.0.0	7.2.22	52	0.3.10	0.3.24	52	1.2.0	1.2.32
Total			410.0.20	446.3.20				

Scale of Chains

Copied from J. Parrie Survey 1844, by James Woods 1864.

3A

ISLE OF MAN GOVERNMENT: GENERAL REGISTRY

ASYLUM PLANS: PARISH OF ONCHAN

Original coloured (decorative)

1:23

40

A PLAN


of Houses and Garden in

Onchan, belonging to

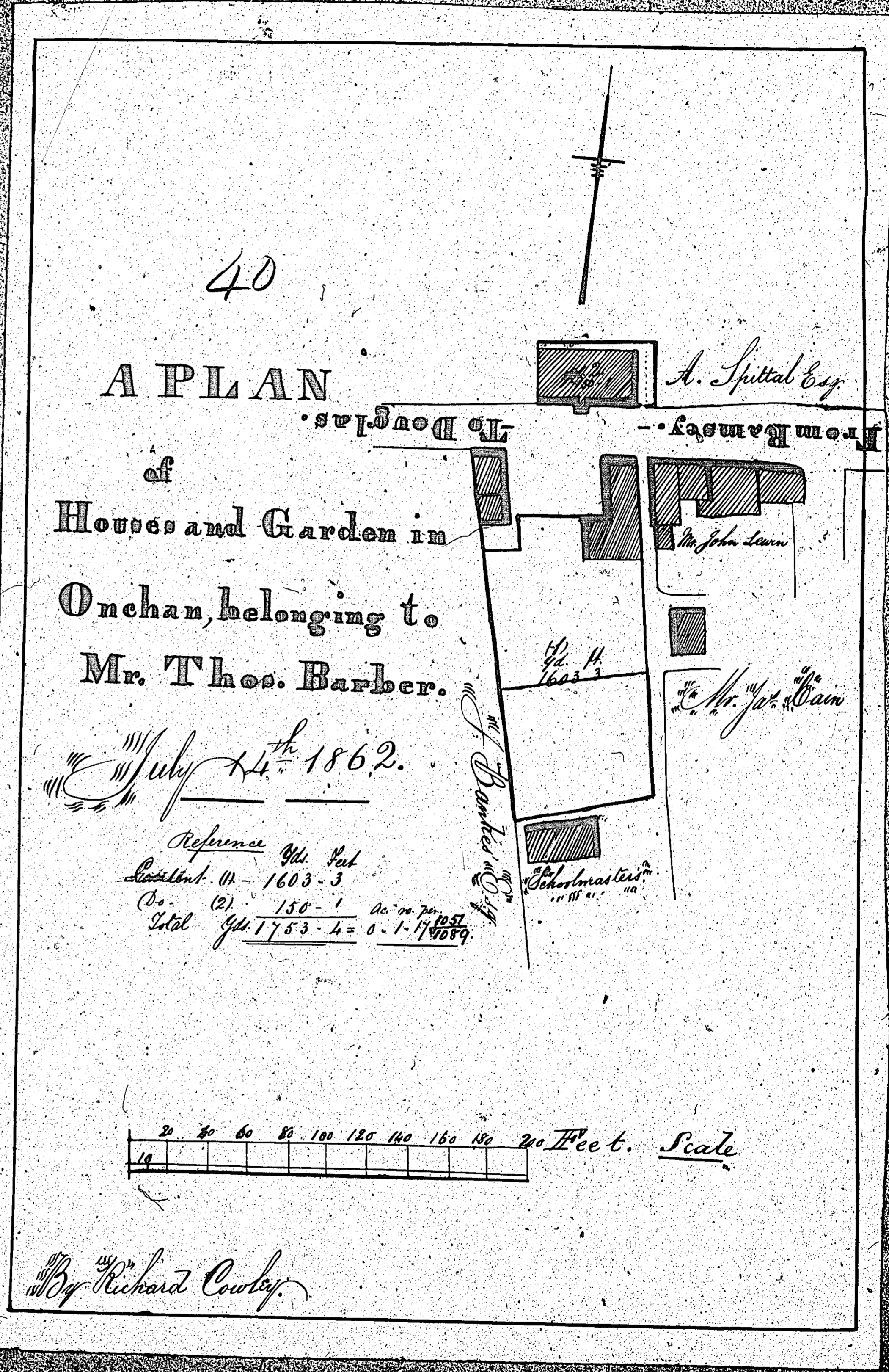
Mr. Thos. Barber.

July 14th 1862.

Reference	Yds	Fet
Consent (1)	160	3
Do (2)	150	1
Total	Yds 175	4 = 0-1-17/100



By Richard Cowley


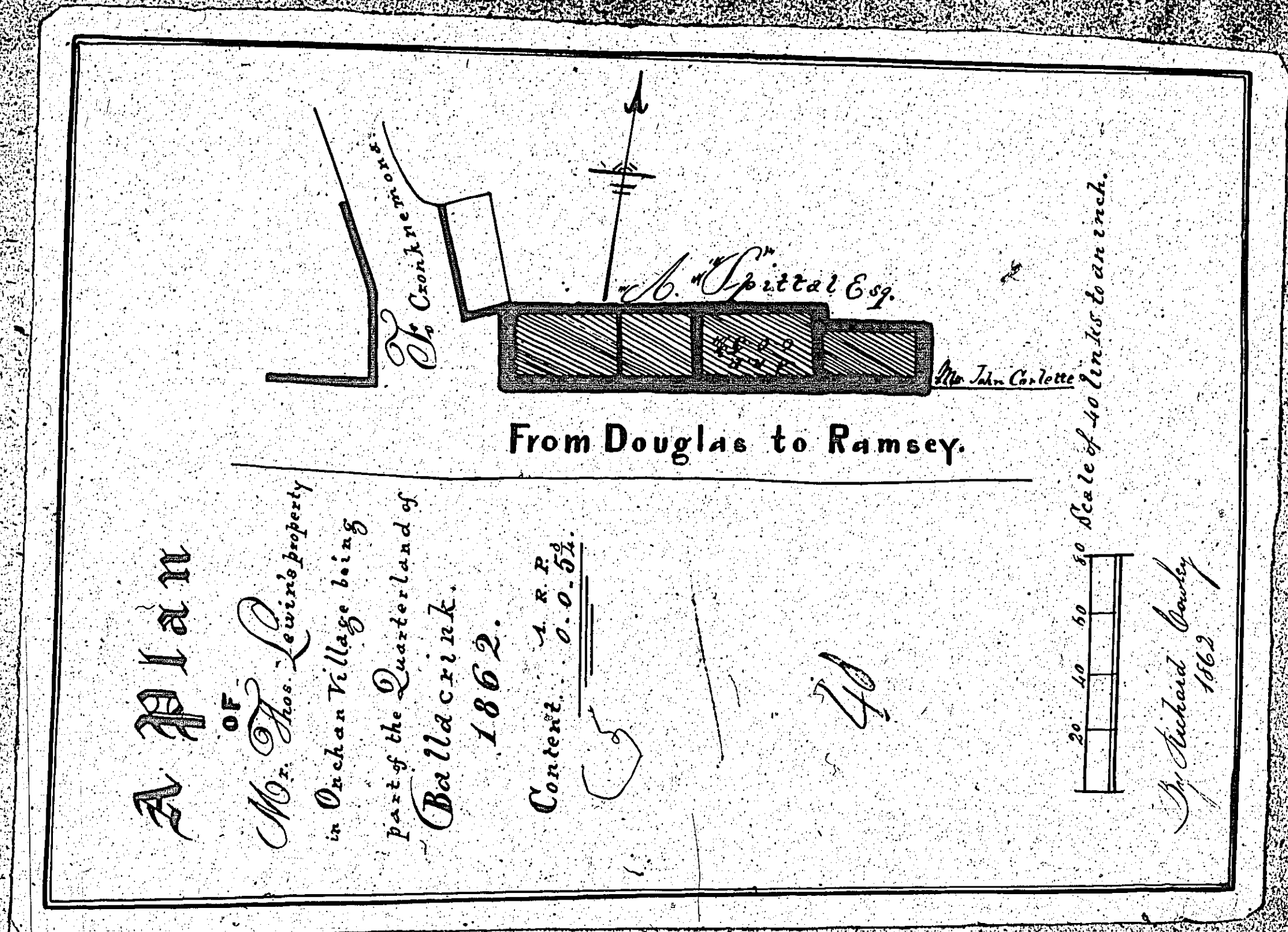


ISLE OF MAN GOVERNMENT: GENERAL REGISTRY

ASYLUM PLANS: PARISH OF ONCHAN

- 41 Original coloured (decorative)
- 42 Original monotone

1:23

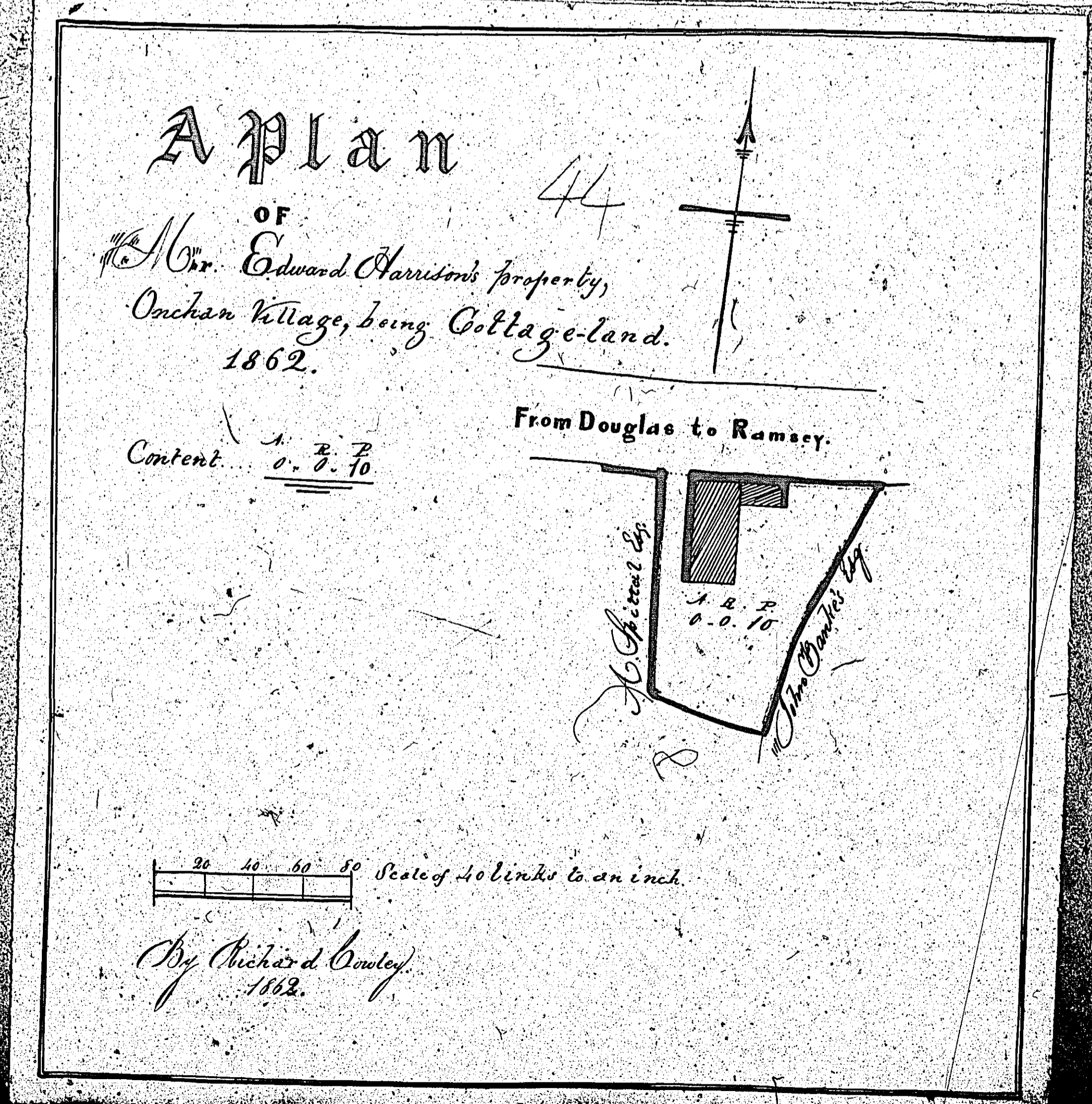



ISLE OF MAN GOVERNMENT: GENERAL REGISTRY

ASYLUM PLANS: PARISH OF ONCHAN

1:23

- 41 Original coloured (decorative)
- 42 Original monotone



ISLE OF MAN GOVERNMENT: GENERAL REGISTRY

ASYLUM PLANS: PARISH OF ONCHAN

1:23

- 43 Original monotone
- 44 Original coloured (decorative)

