


ISLE OF MAN GOVERNMENT: GENERAL REGISTRY

ASYLUM PLANS: PARISH OF MAROWN

Original coloured

1:23

PLAN AND SURVEY  
OF  
THALLOO-SLIEAU.  
PARISH OF MAROWN, ISLE OF MAN.  
THE PROPERTY OF THOMAS CRETNEY.  
BY PHILIP MYLREA. 1862.

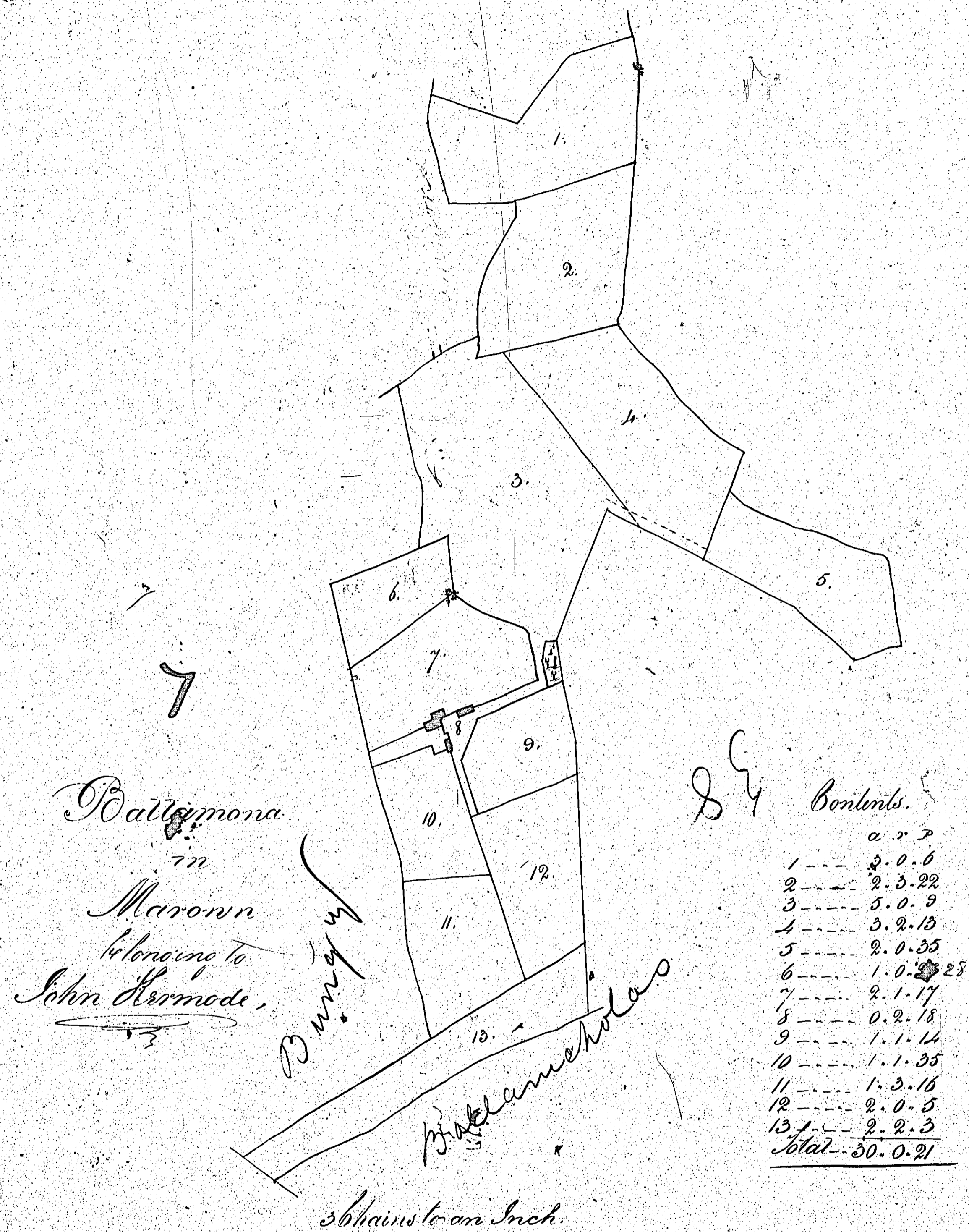


CONTENTS

No.	A.	R.	P.
1	2	1	36
2	1	2	29
3	3	0	35
4	1	3	14
5	2	0	11
6	1	3	22
7	1	2	21
8	1	3	19
Garden, &c.	"	"	7
Total	16	2	34

Scale. — 2 chains to an inch.





ISLE OF MAN GOVERNMENT: GENERAL REGISTRY

ASYLUM PLANS: PARISH OF MAROWN

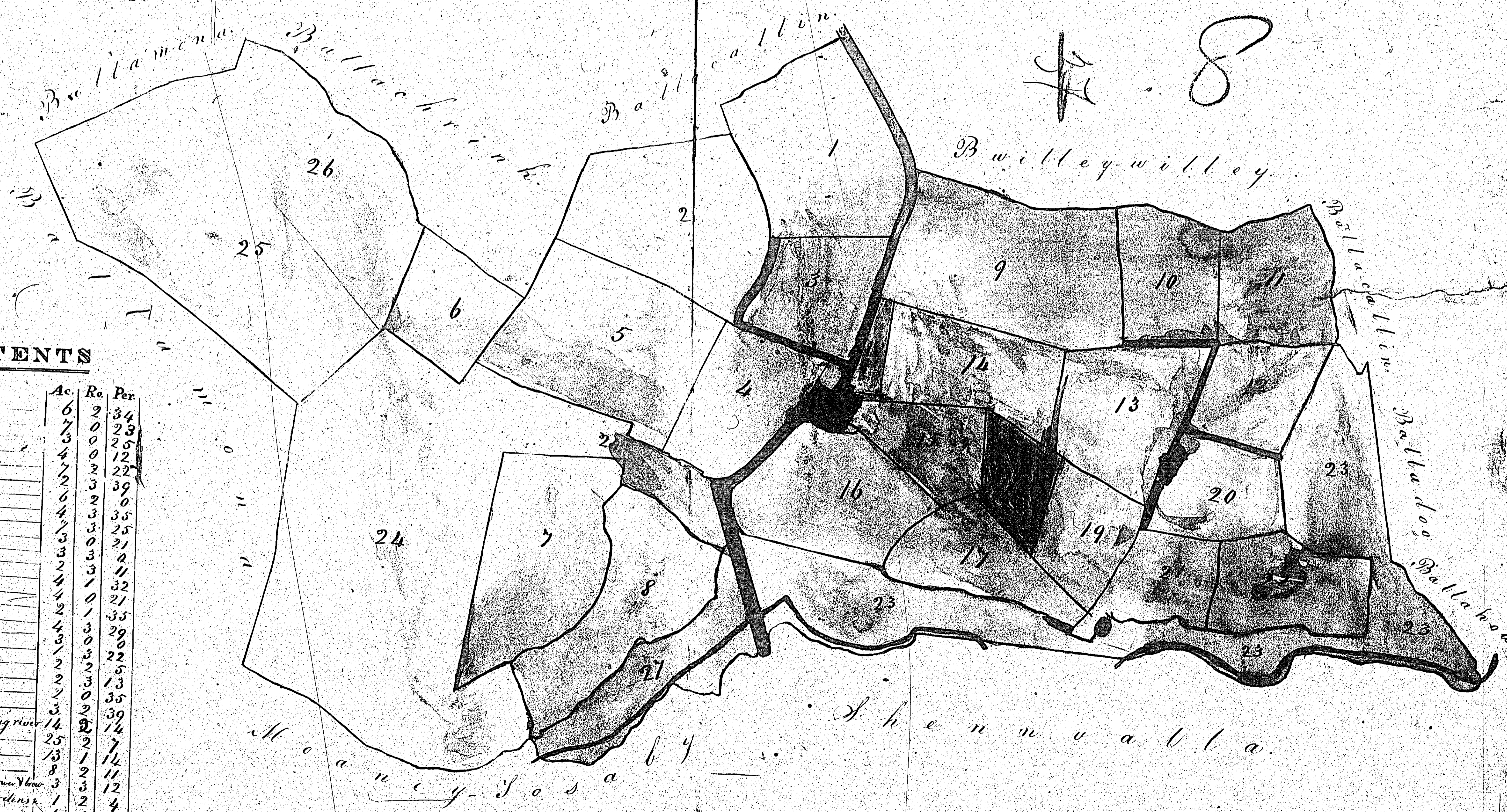

Original monotone

1:23

James Woods  
 Surveyor 1882



**PLAN AND SURVEY**  
 OF  
**BALLANICHOLAS,**  
 PARISH OF MAROWN, ISLE OF MAN.  
 THE PROPERTY OF MRS. J. CAMPBELL.  
 BY PHILIP MYLREA. 1862.



**CONTENTS**

No.	Ac.	Re.	Per.
1	6	2	34
2	7	0	23
3	0	0	2
4	4	0	12
5	7	2	22
6	2	3	39
7	6	2	0
8	4	3	35
9	7	3	25
10	3	3	21
11	3	3	2
12	3	3	11
13	2	4	32
14	4	1	21
15	2	0	35
16	4	3	29
17	3	1	0
18	0	3	22
19	5	2	5
20	2	2	13
21	2	3	35
22	3	2	30
23 including river	14	2	14
24	25	2	7
25	13	1	14
26	8	2	11
27 including river	3	3	12
Yards Gardens	1	3	4
Roads	1	3	17
<b>Total</b>	<b>162</b>	<b>0</b>	<b>37</b>

Scale - 3 chains to an inch.

ISLE OF MAN GOVERNMENT: GENERAL REGISTRY  
 ASYLUM PLANS: PARISH OF MAROWN

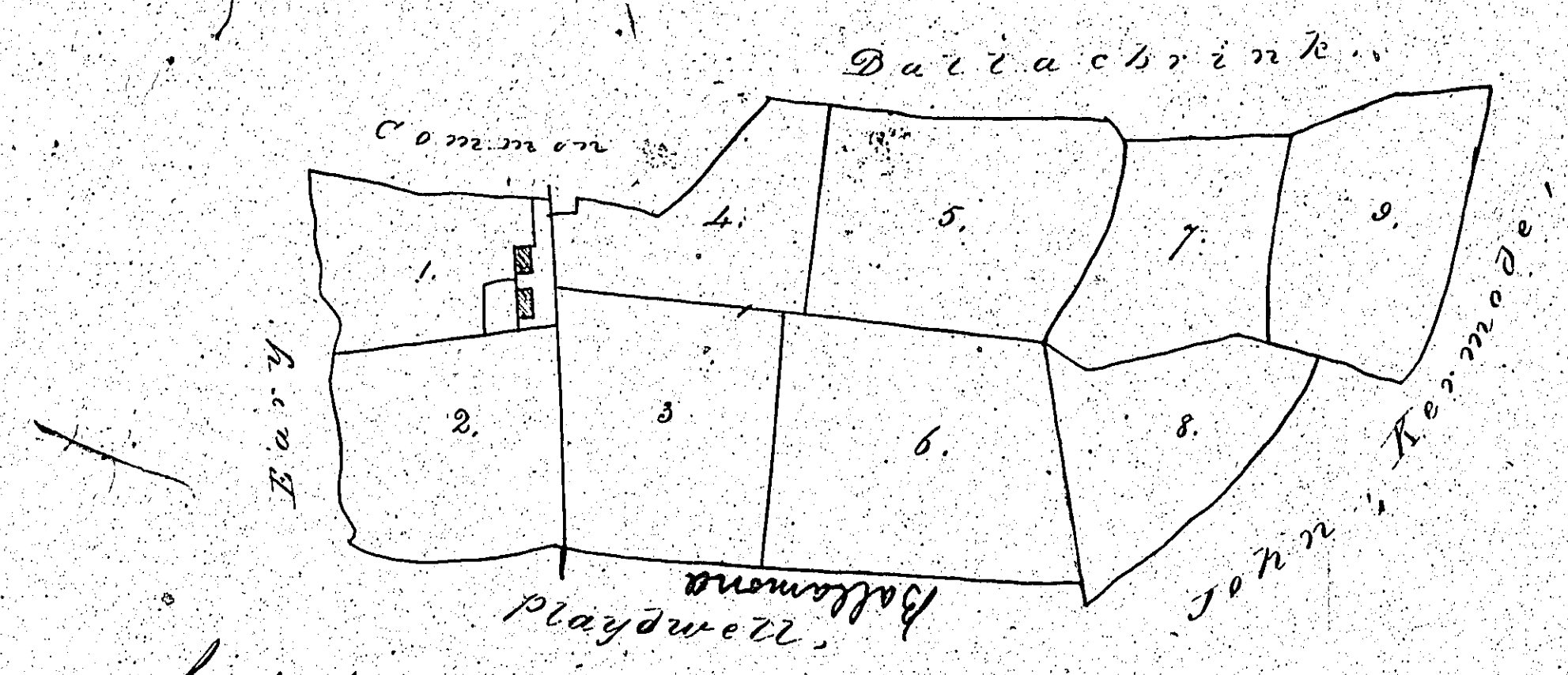
Original coloured



ISLE OF MAN GOVERNMENT: GENERAL REGISTRY  
 ASYLUM PLANS: PARISH OF MAROWN

Originals monotone

1:23



*Contents*

No	a. r. p.
1	1.0.55
2	1.3.7
3	2.0.28
4	1.1.14 1/2
5	2.1.25
6	2.2.37
7	1.2.28
8	1.1.39
9	1.3.8
6 a. r. p. c.	0.0.17
<b>Total</b>	<b>16.2.58 1/2</b>

*Ballachrinke*  
 in  
 Marown  
 belonging to  
 John Greer

*3 chains to an Inch*

*Copied from John Greer's Plan 11.  
 by Jas Woods  
 Surveyor 1862.*

*Ballachrinke*  
 in  
 Marown  
 belonging to  
 Wm Lacey

*Content 0-0-13*

*3 Chains to an Inch*

*Jas Woods Surveyor 1862*



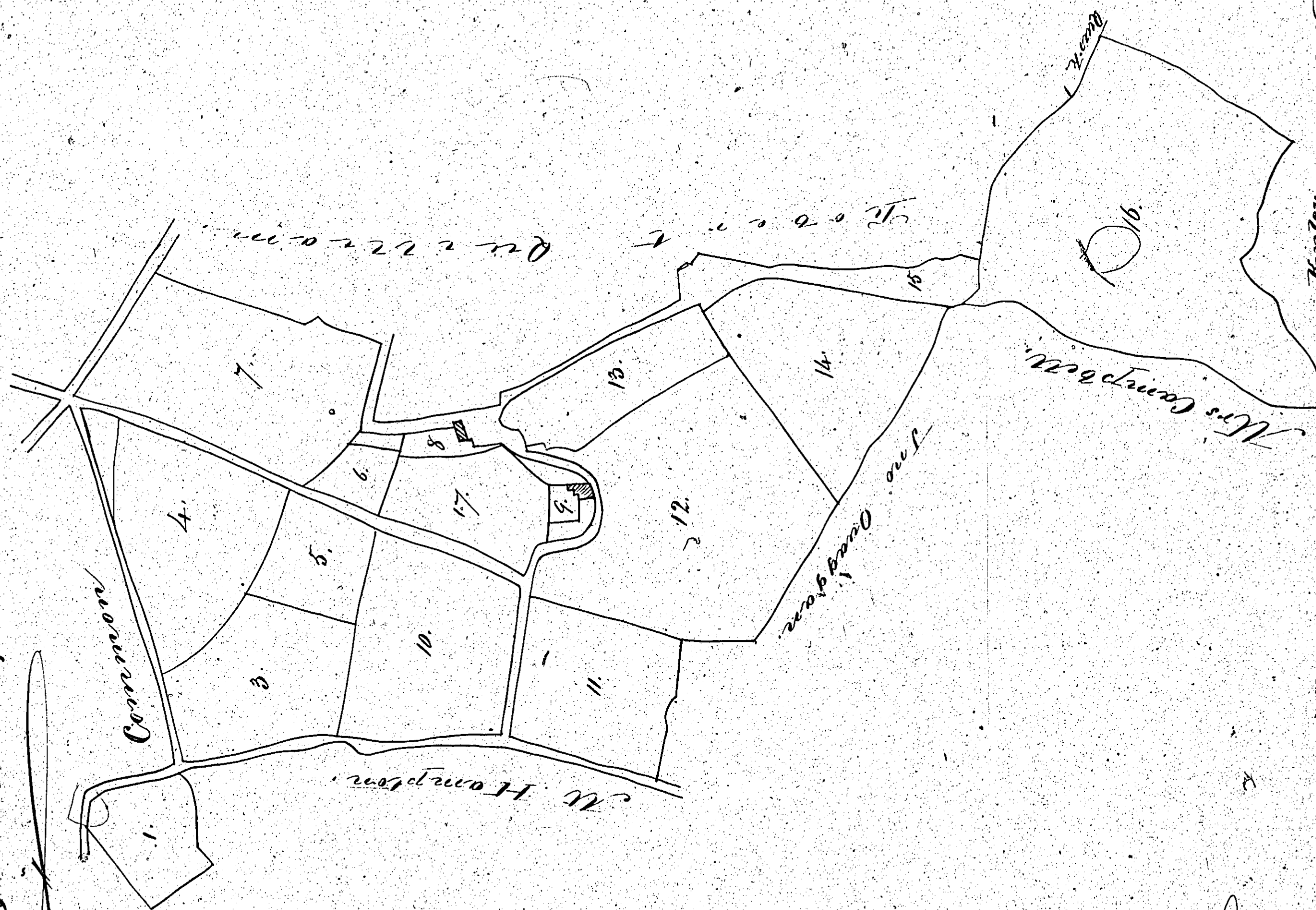
ISLE OF MAN GOVERNMENT: GENERAL REGISTRY

ASYLUM PLANS: PARISH OF MAROWN

Original monotone

1:23

*Belonging to George L. Coadice Esq.*



Plot No.	Acres
1	0.0.0
2	2.1.2
3	5.0.8
4	6.2.22
5	2.2.20
6	1.2.4
7	8.2.13
8	0.3.1
9	1.0.37
10	1.1.23
11	5.1.18
12	12.1.30
13	3.2.24
14	1.0.4
15	2.0.29
16	17.2.37
17	3.1.2
Roads	1.0.2
<b>Total</b>	<b>58.3.7</b>

*Scale 4 Chains*

*Copied from Plan 134*

*Marown Registry*

*W.P.D. 1863*



ISLE OF MAN GOVERNMENT: GENERAL REGISTRY

ASYLUM PLANS: PARISH OF MAROWN

Original monotone

1:23

