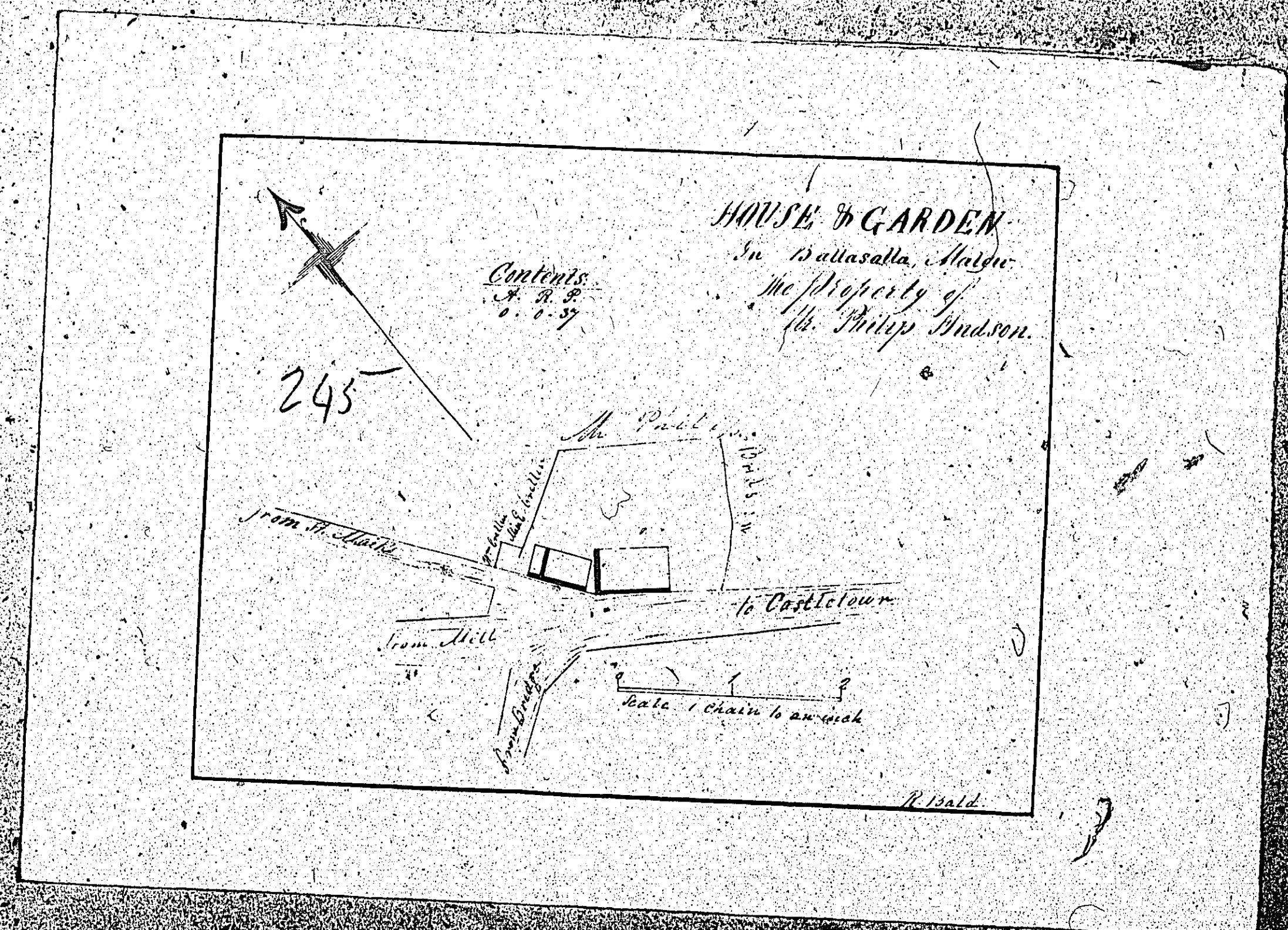

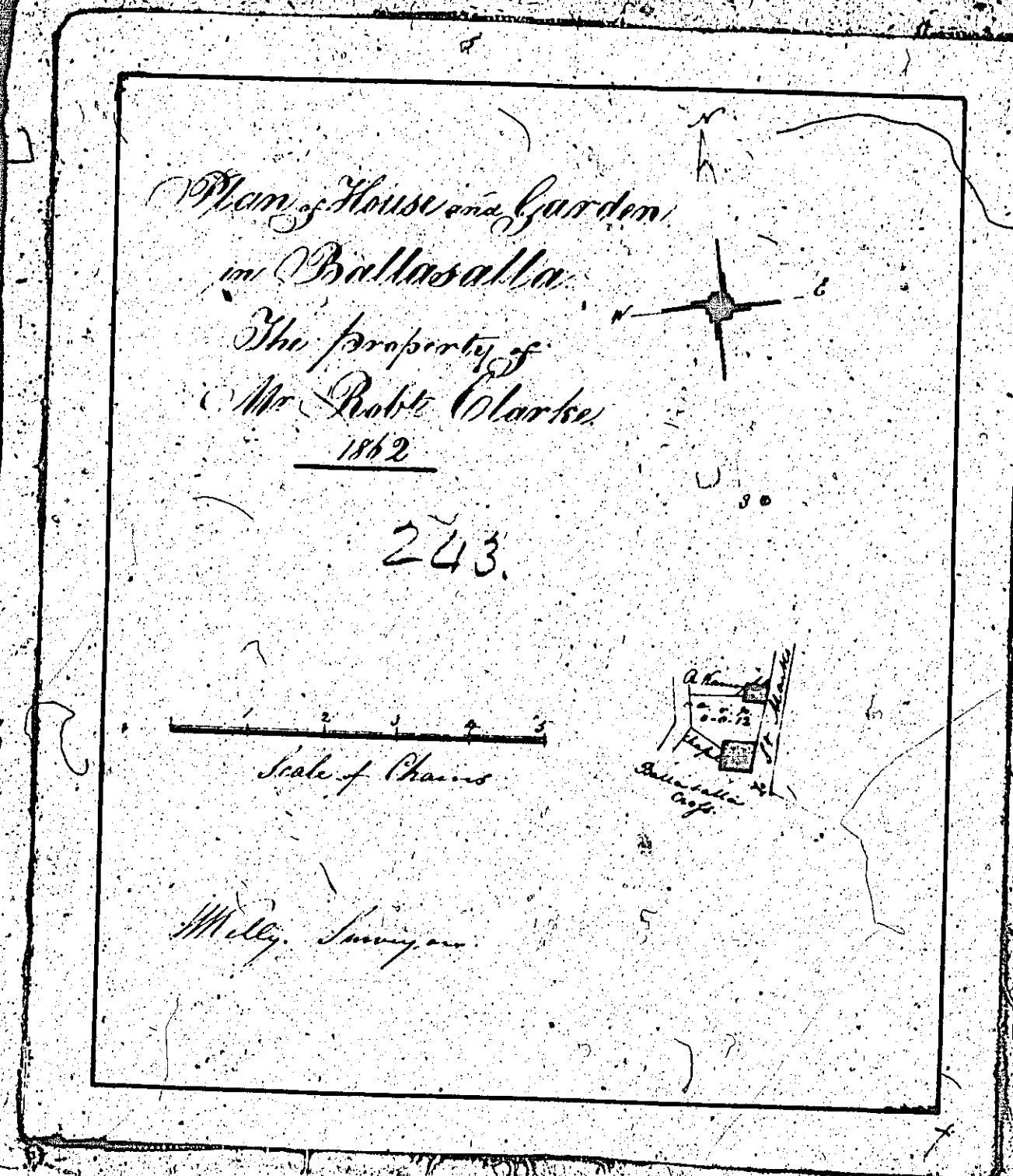


ISLE OF MAN GOVERNMENT: GENERAL REGISTRY

ASYLUM PLANS: PARISH OF MALEW

- 243 Original coloured, marked
- 244 Original monotone
- 245 Original monotone

1:23



ISLE OF MAN GOVERNMENT: GENERAL REGISTRY

ASYLUM PLANS: PARISH OF MALEW

Originals monotone

1.23

246


Barrow and Sailyard

in

Malew

belonging to

C. M. Gammon Esq.



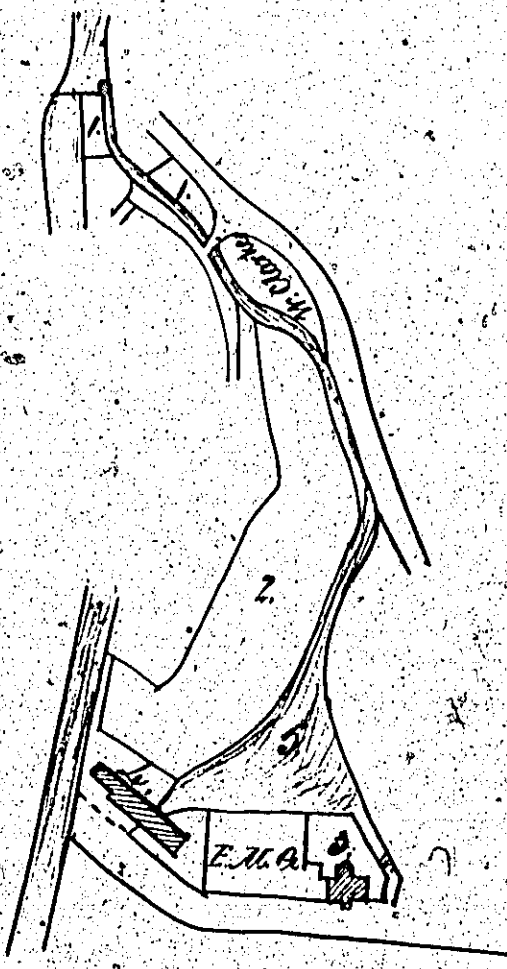
Scale 2 chains to an Inch

Content 0.1.5

Woods Surveyor 1851

Copy

*Property in Malew
belonging to Miss Stowell*



Scale 3 chains

Content

<i>No. 1</i>	<i>0.0.6</i>
<i>2</i>	<i>0.0.11</i>
<i>3</i>	<i>1.1.5</i>
<i>4</i>	<i>0.0.20</i>
<i>5</i>	<i>0.1.16</i>
<i>Total</i>	<i>2.1.10</i>

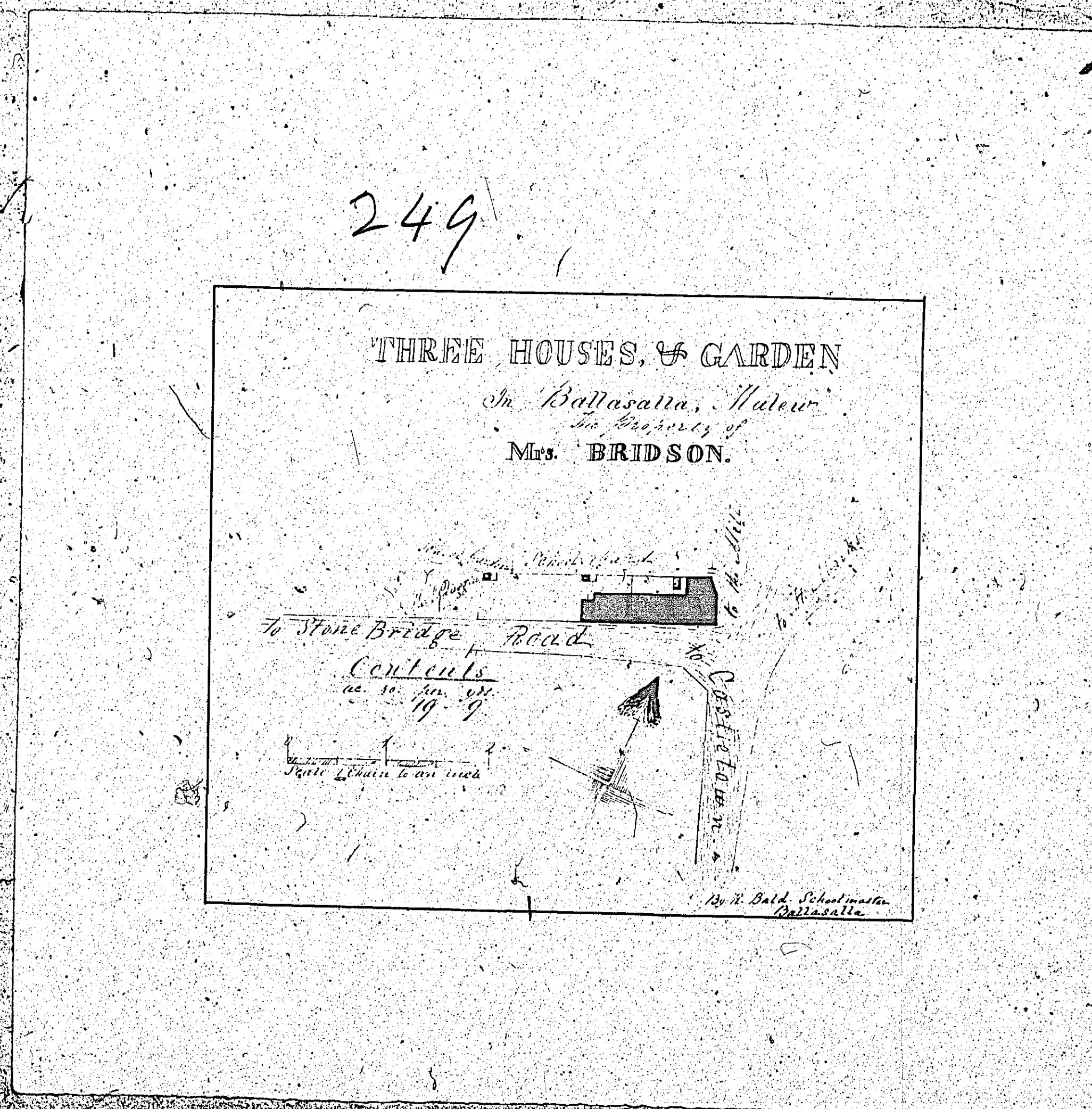
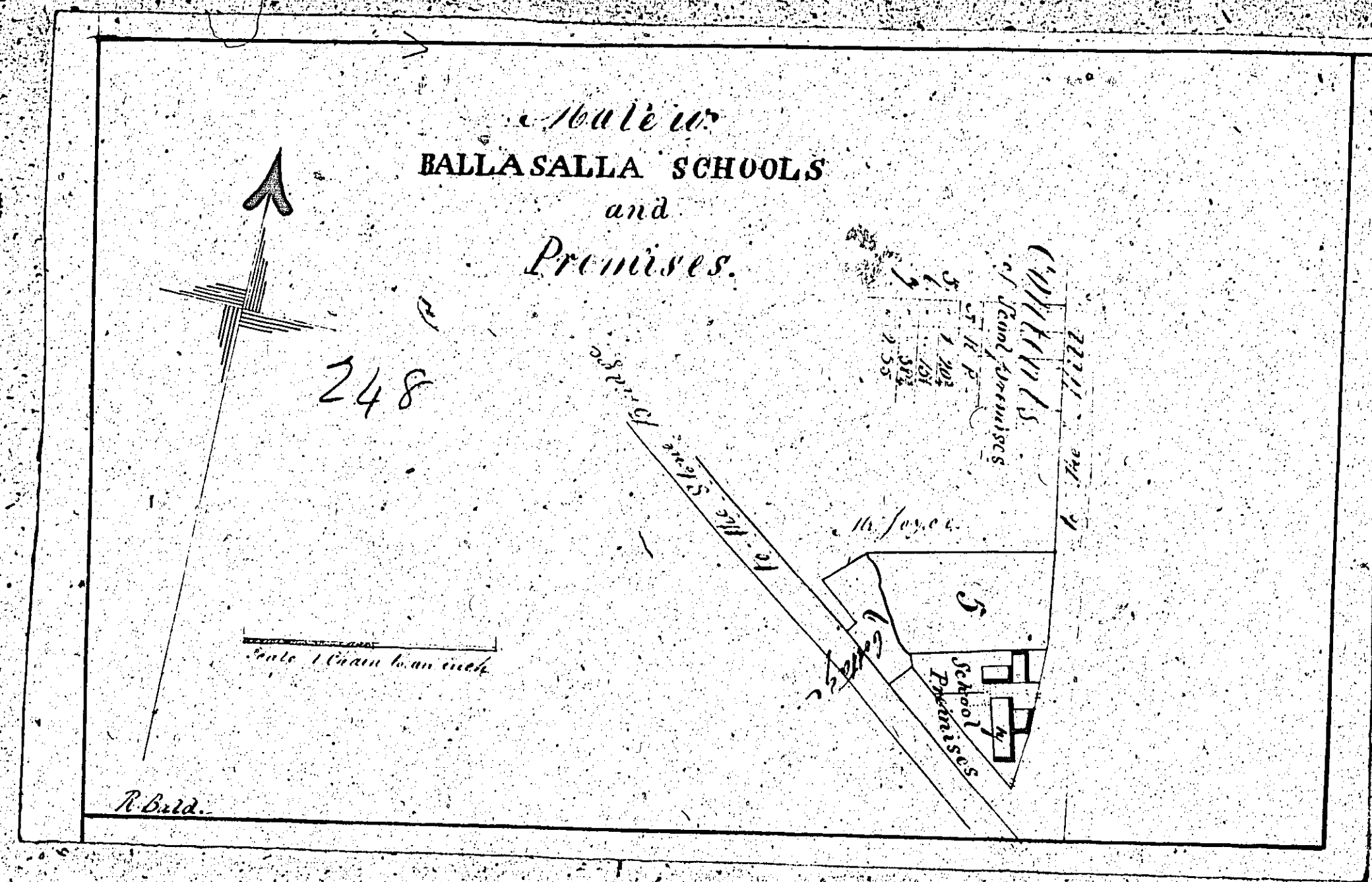
*William Wells Surveyor
James Woods Draughtsman*

ISLE OF MAN GOVERNMENT: GENERAL REGISTRY

ASYLUM PLANS: PARISH OF MALEW

Originals monotone

1.23





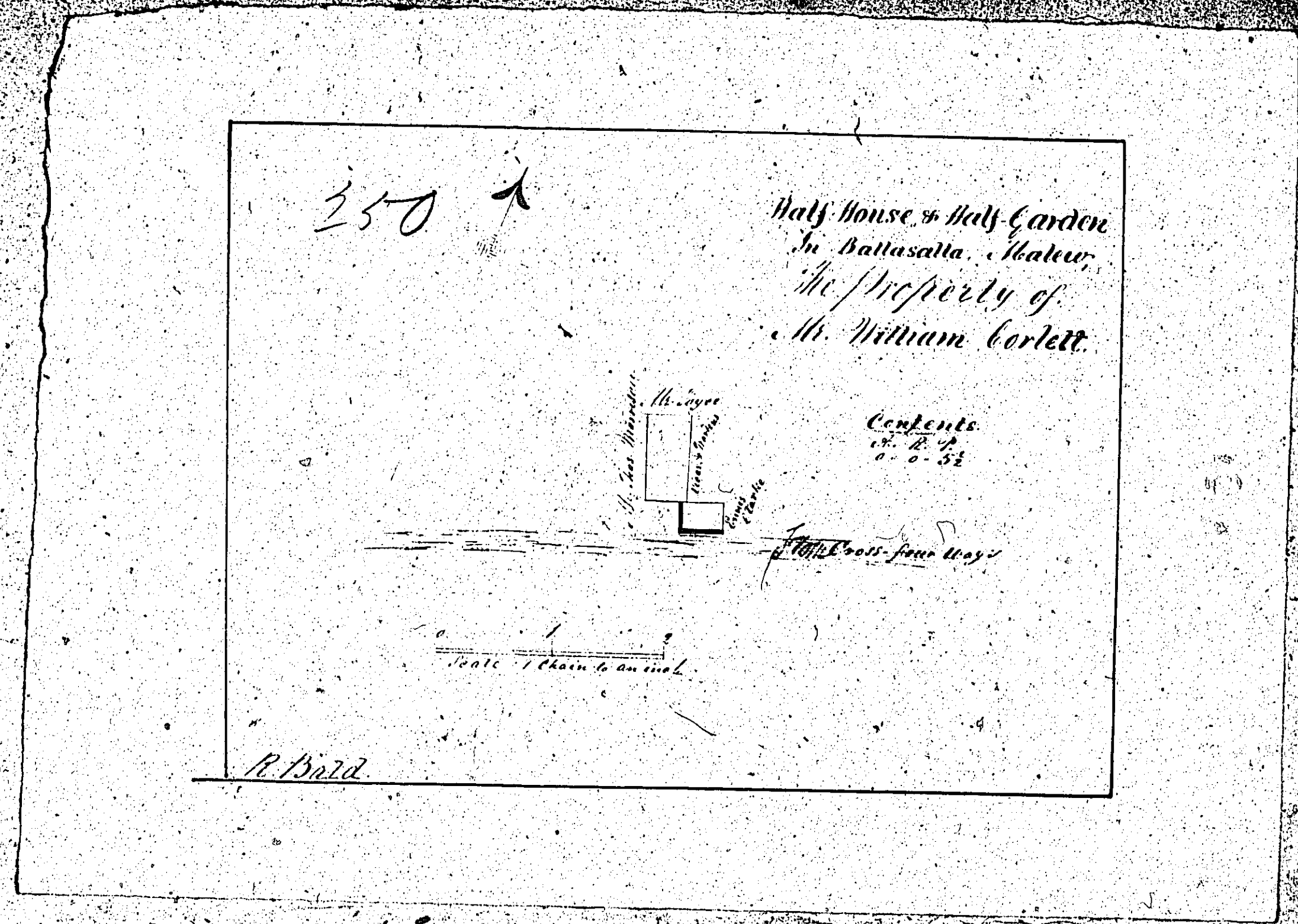


ISLE OF MAN GOVERNMENT: GENERAL REGISTRY

ASYLUM PLANS: PARISH OF MALEW

- 250 Original monotone
- 251 Original coloured
- 252 Original coloured
- 253 Original coloured
- 254 Original coloured

1:23

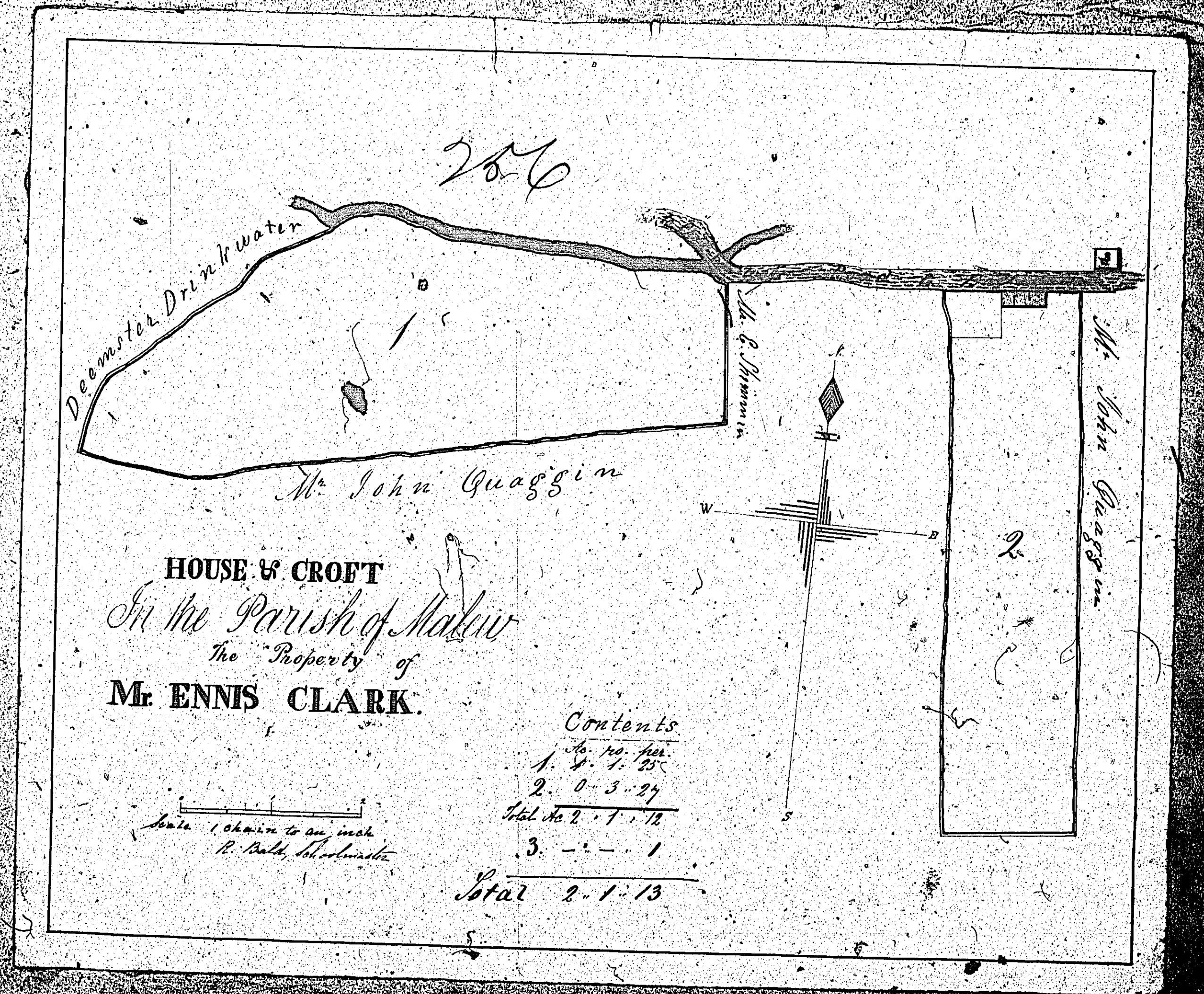
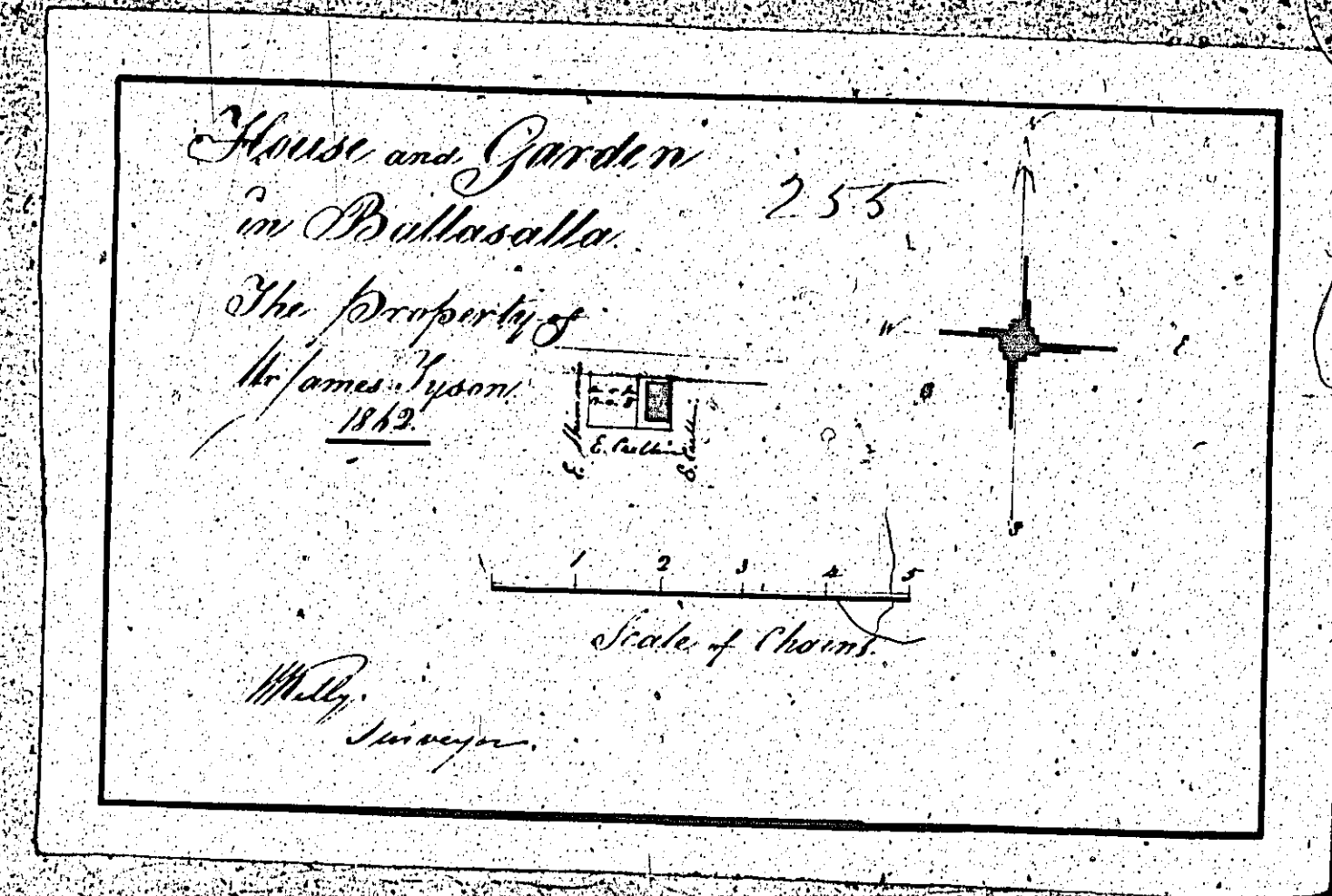


ISLE OF MAN GOVERNMENT: GENERAL REGISTRY

ASYLUM PLANS: PARISH OF MALEW

Originals coloured

1:23



ISLE OF MAN GOVERNMENT: GENERAL REGISTRY

ASYLUM PLANS: PARISH OF MALEW

Original coloured

1:23

