

PLAN AND SURVEY

OF


RENSHENT,

PARISH OF MALEW, ISLE OF MAN.

THE PROPERTY OF JOHN J. QUANE, ESQ.

BY THOMAS SHIMMIN, 1862.

North in Comm.



North in Comm.

North in Comm.

North in Comm.

CONTENTS

| No. | No. | Per |
|-----|-----|-----|
| 1 | 3 | 24 |
| 2 | 3 | 25 |
| 3 | 3 | 39 |
| 4 | 1 | 8 |
| 5 | 0 | 34 |
| 6 | 3 | 7 |
| 7 | 1 | 23 |
| 8 | 1 | 21 |
| 9 | 3 | 34 |
| 10 | 3 | 26 |
| 11 | 2 | 18 |
| 12 | 3 | 27 |
| 13 | 3 | 22 |
| 14 | 1 | 4 |
| 15 | 0 | 25 |
| | 0 | 32 |
| | 0 | 37 |
| | 0 | 0 |
| | 0 | 1 |
| | 0 | 16 |
| | 48 | 29 |

*Gard. Street, garden, &c.
Premises marked a
do. Road do. 485*

Total

Scale:— 2 chains to an inch.

ISLE OF MAN GOVERNMENT: GENERAL REGISTRY

ASYLUM PLANS: PARISH OF MALEW

Original coloured

ISLE OF MAN GOVERNMENT: GENERAL REGISTRY
 ASYLUM PLANS: PARISH OF MALEW

Original coloured

1:23

PLAN AND SURVEY
 OF
 CLOUGH WILLEY,
 PARISH OF MALEW, ISLE OF MAN.
 THE PROPERTY OF JOHN QUAGGIN.
 BY THOMAS SHIMMIN. 1862.

CONTENTS.

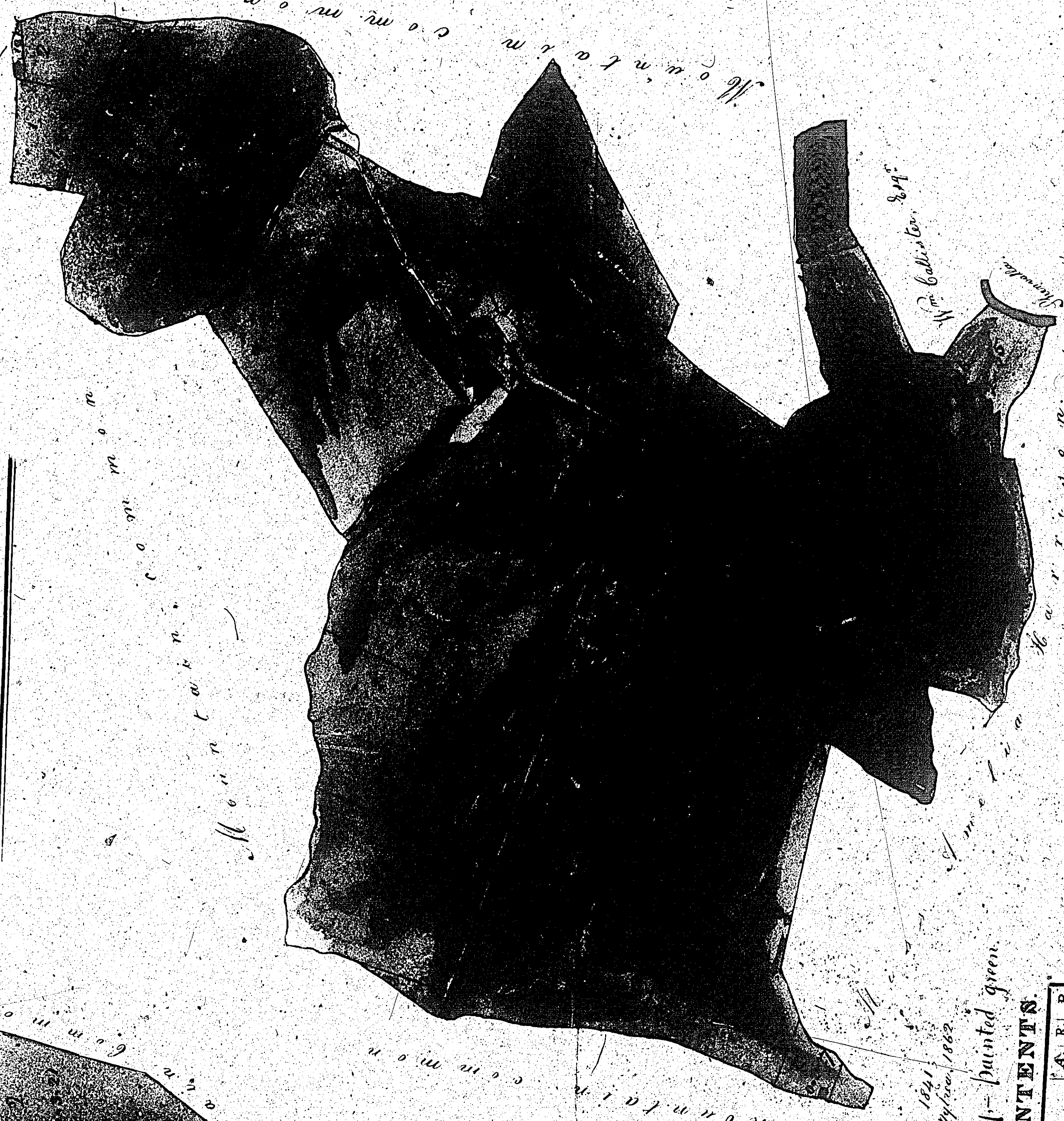

| No. | Ac. | Rc. | Pc. |
|------------------|-----|-----|-----|
| 1 | 1 | 0 | 31 |
| 2 | 1 | 0 | 12 |
| 3 | 1 | 0 | 33 |
| 4 | 1 | 1 | 13 |
| 5 | 1 | 1 | 3 |
| 6 | 1 | 1 | 38 |
| 7 | 1 | 0 | 15 |
| 8 | 2 | 0 | 0 |
| 9 | 0 | 1 | 28 |
| Garden, yard & | 0 | 0 | 2 |
| College & garden | 0 | 0 | 6 |
| School | 11 | 2 | 35 |

Scale - 1 chain to an inch.



PLAN AND SURVEY OF
N. AND S. "TOSABY",
 IN THE PARISH OF MALEW, ISLE OF MAN.
 THE PROPERTY OF **THOMAS CRETNEY**.
 BY DAN: CREGEEN; 1841; AND PHILIP MYLREA; 1862.

Scale. — 3 chains to an inch.



*By Daniel Cregeen, 1841.
 Plan altered by Philip Mylrea, 1862.
 South Tosaby — painted green.*

CONTENTS.

| No. | A. | R. | P. |
|-----------------------|----|----|-----|
| 1 | 0 | 0 | 0 |
| 2 | 0 | 0 | 0 |
| 3 | 0 | 0 | 0 |
| 4 | 0 | 0 | 0 |
| 5 | 0 | 0 | 0 |
| 6 | 0 | 0 | 0 |
| 7 | 0 | 0 | 0 |
| 8 | 0 | 0 | 0 |
| 9 | 0 | 0 | 0 |
| 10 | 0 | 0 | 0 |
| 11 | 0 | 0 | 0 |
| 12 | 0 | 0 | 0 |
| 13 | 0 | 0 | 0 |
| 14 | 0 | 0 | 0 |
| 15 | 0 | 0 | 0 |
| 16 | 0 | 0 | 0 |
| 17 | 0 | 0 | 0 |
| 18 | 0 | 0 | 0 |
| 19 | 0 | 0 | 0 |
| 20 | 0 | 0 | 0 |
| 21 | 0 | 0 | 0 |
| Houses & enclosures | | | 71 |
| Total of South Tosaby | | | 223 |

*By Philip Mylrea, 1862.
 North Tosaby — painted blue.*

CONTENTS.

| No. | A. | R. | P. |
|---------------------------|----|----|-----|
| 1 | 0 | 0 | 0 |
| 2 | 0 | 0 | 0 |
| 3 | 0 | 0 | 0 |
| 4 | 0 | 0 | 0 |
| 5 | 0 | 0 | 0 |
| 6 | 0 | 0 | 0 |
| 7 | 0 | 0 | 0 |
| 8 | 0 | 0 | 0 |
| 9 | 0 | 0 | 0 |
| 10 | 0 | 0 | 0 |
| 11 | 0 | 0 | 0 |
| 12 | 0 | 0 | 0 |
| 13 | 0 | 0 | 0 |
| 14 | 0 | 0 | 0 |
| 15 | 0 | 0 | 0 |
| 16 | 0 | 0 | 0 |
| 17 | 0 | 0 | 0 |
| 18 | 0 | 0 | 0 |
| 19 | 0 | 0 | 0 |
| Garden, Road & enclosures | | | 30 |
| Total of North Tosaby | | | 101 |
| Grand total | | | 223 |

| | | | |
|--------------------|----|---|----|
| Garden, Road &c. | 0 | 0 | 26 |
| Enclosures & Roads | 1 | 2 | 37 |
| Total | 22 | 1 | 36 |

ISLE OF MAN GOVERNMENT: GENERAL REGISTRY
 ASYLUM PLANS: PARISH OF MALEW

Original coloured


ISLE OF MAN GOVERNMENT: GENERAL REGISTRY
 ASYLUM PLANS: PARISH OF MALEW

Original coloured

1:23

(192)

Plan and Survey
 of
 "Boajollies" part of Ballanagherry,
 Parish of Malew, Isle of Man.
 The property of Miss Amelia Harrison.
 By Philip Mylchreest, 1862.



Contents.

| No. | Ac. | Ro. | Perches |
|---|-----|-----|---------|
| 1 | 1 | 1 | 10 |
| 2 | 1 | 1 | 29 |
| 3 | 1 | 1 | 31 |
| 4 | 3 | 3 | 14 |
| 5 | 3 | 3 | 26 |
| 6 | 3 | 3 | 11 |
| 7 | 2 | 2 | 30 |
| 8 | 0 | 0 | 26 |
| 9 | 0 | 0 | 37 |
| Garden, yard, &c. Attachment & Woods | | | 22 |
| Total | | | 36 |


Scale. — 2 chains to an inch.

193

The following plan
is not numbered
but 193
is on the backing

PLAN AND SURVEY
 OF
 SHENNVA LLA,
 PARISH OF MALEW, ISLE OF MAN.
 THE PROPERTY OF MRS. J. CAMPBELL.
 BY PHILIP MYLREA. 1861.

Shoaney Gosby



B a l l a n i c h o l a s

CONTENTS.

| No. | A. | R. | P. |
|-------------------------------|----|----|----|
| 1 | 4 | 2 | 10 |
| 2 | 14 | 2 | 13 |
| 3 | 10 | 2 | 25 |
| 4 | 5 | 1 | 37 |
| 5 | 5 | 0 | 55 |
| 6 | 2 | 0 | 9 |
| 7 | 2 | 3 | 34 |
| 8 | 2 | 3 | 16 |
| 9 | 4 | 3 | 34 |
| 10 | 7 | 2 | 13 |
| 11 | 2 | 3 | 4 |
| 12 | 2 | 3 | 32 |
| 13 | 5 | 3 | 26 |
| 14 | 5 | 3 | 26 |
| 15 | 6 | 3 | 37 |
| 16 | 6 | 3 | 30 |
| 17 | 10 | 3 | 33 |
| 18 | 9 | 1 | 7 |
| 19 | 1 | 0 | 6 |
| 20 | 2 | 28 | 20 |
| 21 | 2 | 28 | 28 |
| 22 | 2 | 26 | 26 |
| <i>Spence's Grant &c.</i> | | | |
| <i>old Smithy</i> | | | |
| <i>Christians' cottage</i> | | | |
| <i>Roads</i> | | | |
| Total | | | |
| 129 3 38 | | | |

Deduct from 0 3.17
119 0 21

Scale. - 3 chains to an inch.

ISLE OF MAN GOVERNMENT: GENERAL REGISTRY

ASYLUM PLANS: PARISH OF MALEW

Original coloured

1:23