

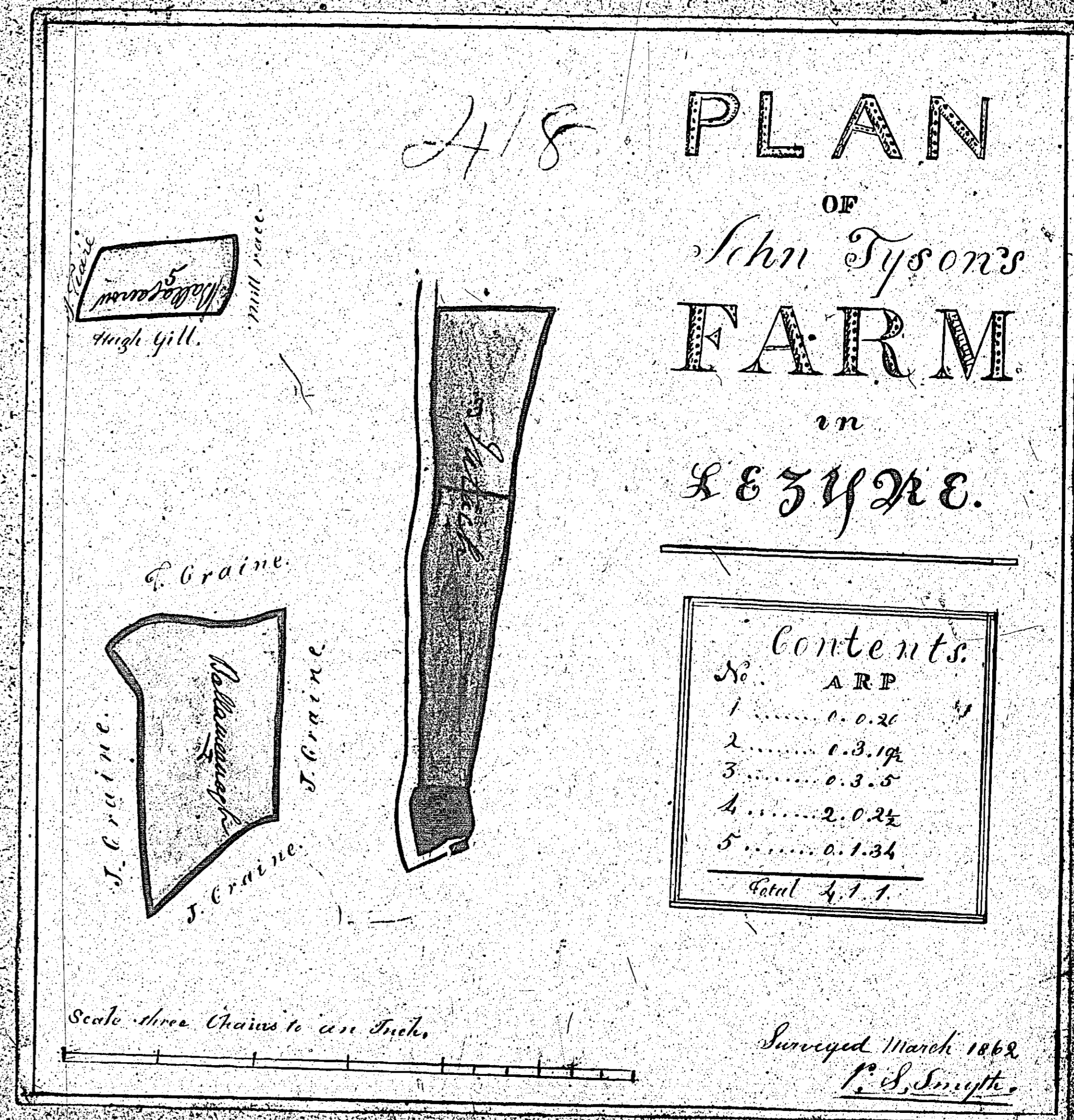
ISLE OF MAN GOVERNMENT: GENERAL REGISTRY

ASYLUM PLANS: PARISH OF LEZAYRE

Original coloured

1:23

Messers



ISLE OF MAN GOVERNMENT: GENERAL REGISTRY

ASYLUM PLANS: PARISH OF LEZAYRE

Original coloured


1:23



ISLE OF MAN GOVERNMENT: GENERAL REGISTRY
ASYLUM PLANS: PARISH OF LEZAYRE

Original monotone

1:23



ISLE OF MAN GOVERNMENT: GENERAL REGISTRY

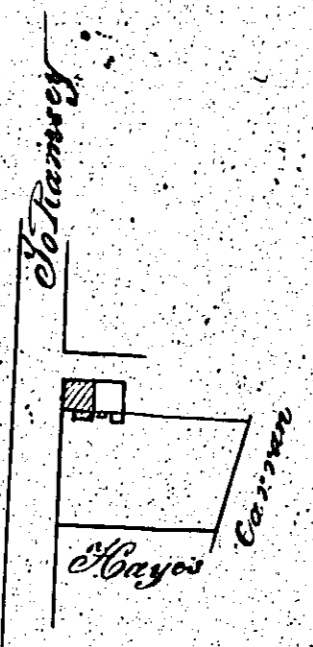
ASYLUM PLANS: PARISH OF LEZAYRE

Originals monotone

1:23

421
~~422~~

Isabella Douglas
Property
in
Lezayre



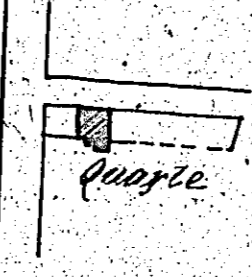
Two Chains to an Inch

Content 0-1-0

Jas. Woods Surveyor 1862

422

Land in Lezayre
belonging to
John Carran Esq



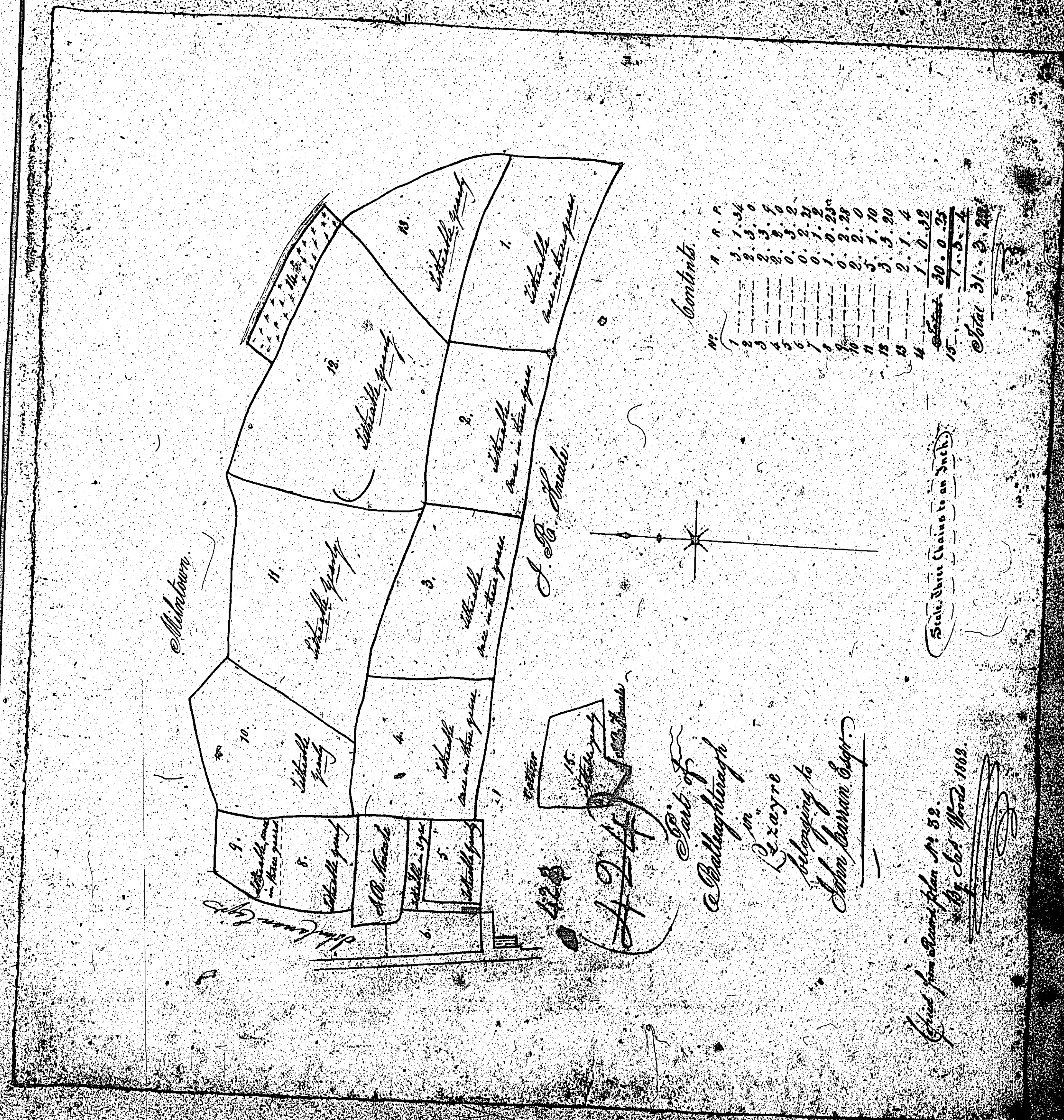
Two Chains to an Inch - Content 0-0-7 1/2

Wm. Woods Surveyor 1862

ISLE OF MAN GOVERNMENT: GENERAL REGISTRY
 ASYLUM PLANS: PARISH OF LEZAYRE

Original monotone, marked

1:23



ISLE OF MAN GOVERNMENT: GENERAL REGISTRY

ASYLUM PLANS: PARISH OF LEZAYRE

Original coloured

1:23

