

2

ISLE OF MAN GOVERNMENT: GENERAL REGISTRY  
 ASYLUM PLANS: PARISH OF LEZAYRE

Original monotone

1:23

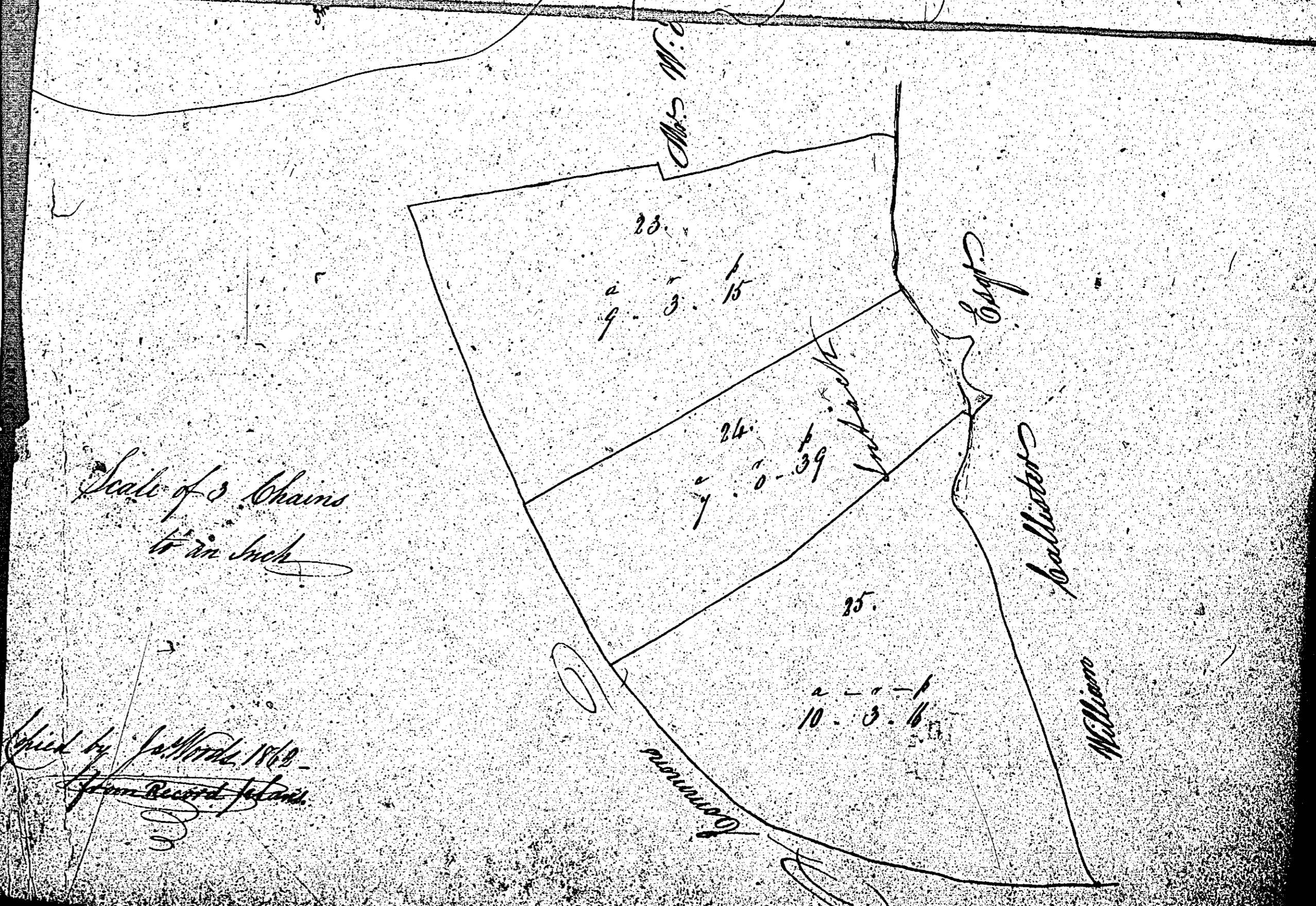
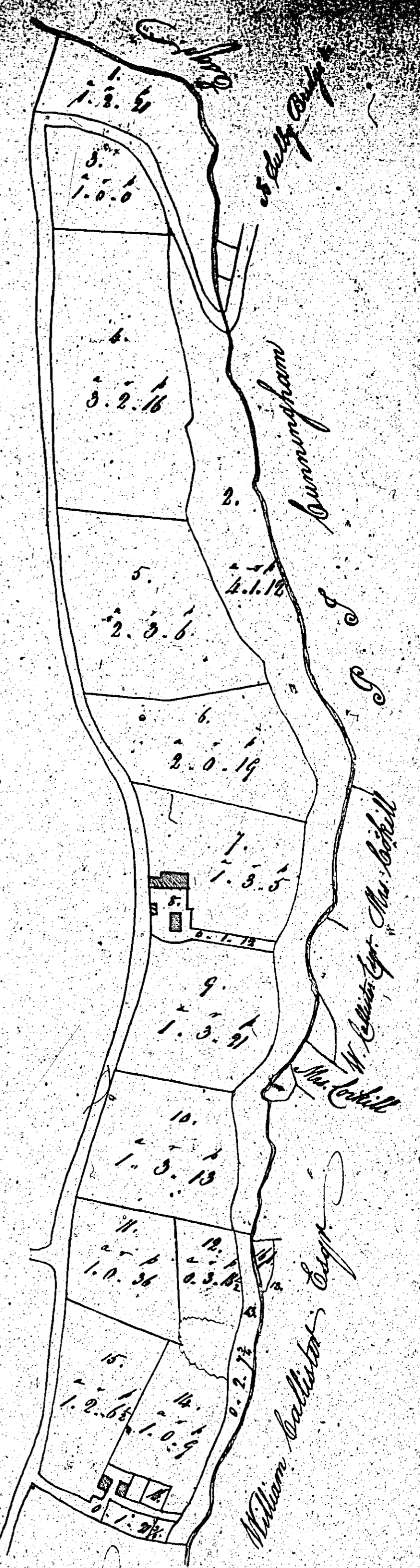
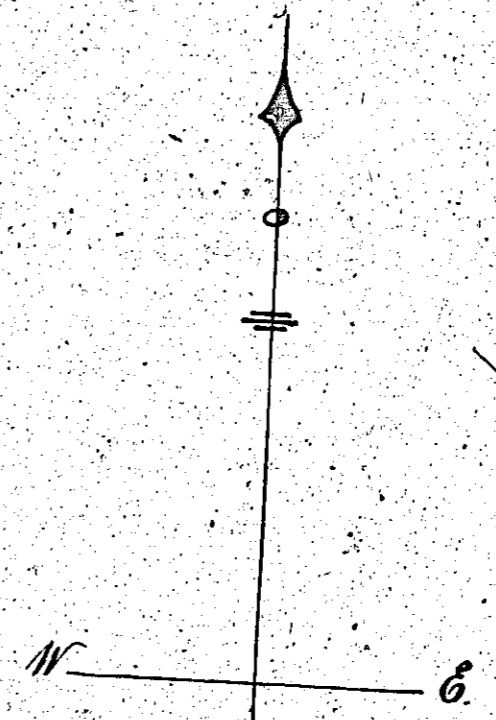
frame 2 of 2

*Plan of a part of  
 Narradal  
 Quarterland and Inland in the parish of  
 Lezayre  
 and belonging to  
 Mr. Thomas Bowley.*

(23)

*Contents*

No	A	R	P
1	1	2	20
2	4	1	12
3	1	0	0
4	3	2	16
5	2	3	6
6	2	0	19
7	1	3	5
8	0	1	12
9	1	3	21
10	1	3	13
11	1	1	36
12	0	3	16 1/2
13	0	2	23 1/2
14	1	0	9
15	1	2	13
16	0	1	21 1/2
17	3	2	11
18	8	2	9
19	3	1	2
20	2	2	14
21	2	1	4
22	0	2	2 1/2
23	2	3	15

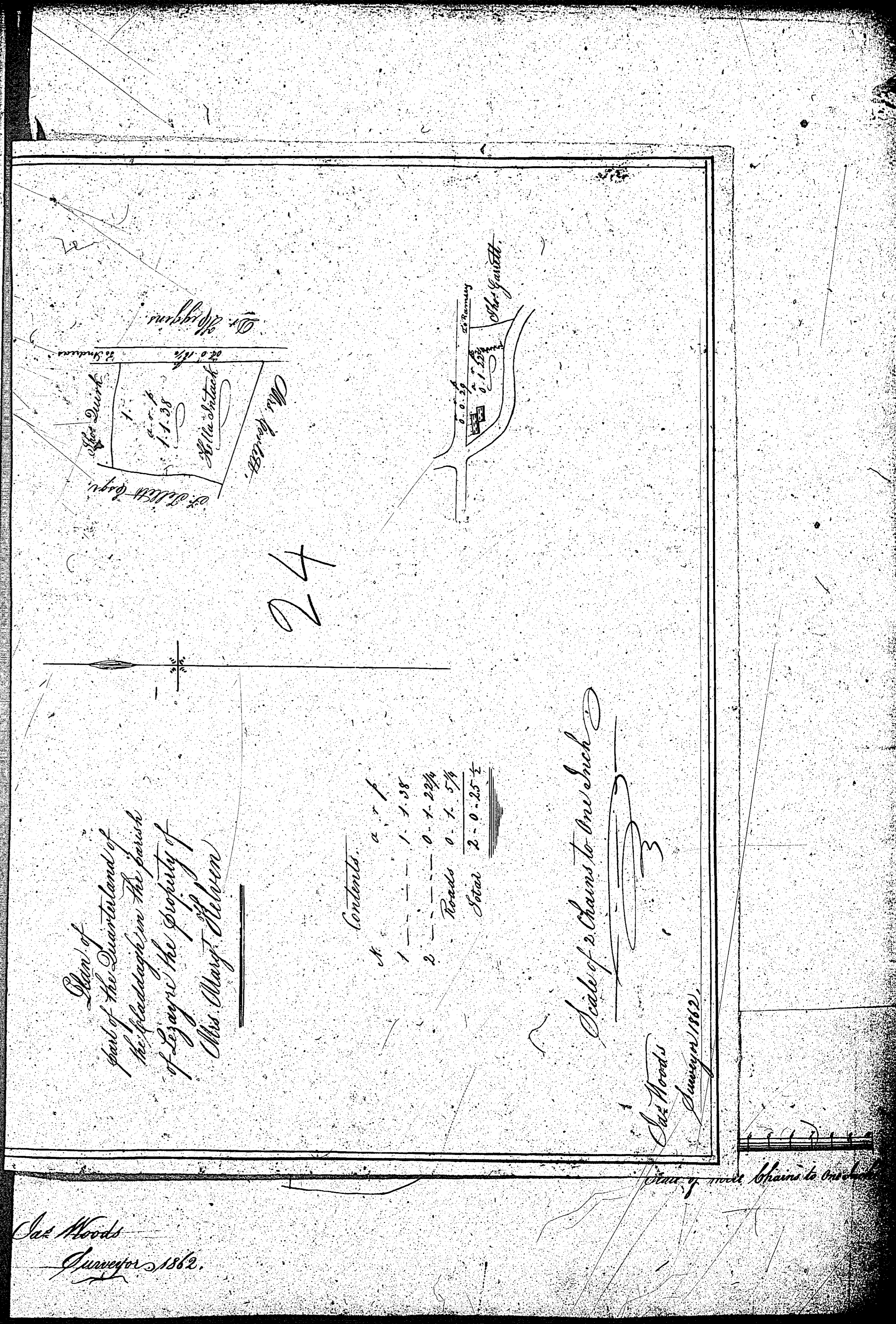


ISLE OF MAN GOVERNMENT: GENERAL REGISTRY

ASYLUM PLANS: PARISH OF LEZAYRE

Original monotone

1:23



ISLE OF MAN GOVERNMENT: GENERAL REGISTRY

ASYLUM PLANS: PARISH OF LEZAYRE

Original monotone, marked

1:23

frame 1 of 2

Plan of a part of the  
Grange  
Quarterland and Outack  
in the Parish of  
Lezayre  
and belonging

to  
William Callister Esq<sup>r</sup>

25

Contents

No.	Acres	Roods	Poles
1	6	0	2
2	4	3	21
3	7	0	34
4	7	1	12
5	6	2	4
6	2	2	34
7	3	0	35
8	5	1	11
9	8	2	11
10	0	3	7
11	8	0	30
12	6	7	24
13	6	1	4
14	7	1	20
15	8	1	35
16	38	0	37
Total	179	9	7



ISLE OF MAN GOVERNMENT: GENERAL REGISTRY  
 ASYLUM PLANS: PARISH OF LEZAYRE  
 Original monotone, marked

1:23

frame 2 of 2

Plan of a part of the  
 Grange  
 Quarterland and Outack  
 in the Parish of  
 Lezayre  
 and belonging  
 to  
 William Callister Esq.

25

Contents

No.	Ac.	R.	P.
1	6	0	2
2	4	3	8
3	7	0	34
4	7	1	12
5	6	2	4
6	2	2	34
7	3	0	35
8	5	1	17
9	8	2	11
10	0	5	7
11	8	0	30
12	6	1	24
13	6	1	4
14	7	1	20
15	8	1	35
16	38	0	37
Solds			
	197	2	7
Glen			
	3	0	14
Resignation of public road			
	2	3	11
Total			
	183	1	37



John Woods  
 Surveyor 1842.

Scale of three chains to one inch

ISLE OF MAN GOVERNMENT: GENERAL REGISTRY

ASYLUM PLANS: PARISH OF LEZAYRE

Original coloured

1:23

Plan of  
**BLEVE**  
*part of the Quaternland of*  
**KERDOW NOOR**  
*in the Parish of*  
**LEZAYRE**  
*the County of*


*Messrs. Kelly & Budd.*



*Presumptive Land*

*Continued*

	1	2	3	4	5	6	7	8	9	10	11	12	13	14	15	16	17	18	19	20	21	22	23	24	25	26	27	28	29	30
<i>Plantation</i>																														
<i>Other</i>																														
<i>Total</i>																														



*Scale of 2 Chains to an Inch*

*No*

*10*

*11*

*12*

*13*

*14*

*15*

*16*

*17*

*18*

*19*

*20*

*21*

*22*

*23*

*24*

*25*

*26*

*27*

*28*

*29*

*30*

*31*

*32*

*33*

*34*

*35*

*36*

*37*

*38*

*39*


*40*

ISLE OF MAN GOVERNMENT: GENERAL REGISTRY

ASYLUM PLANS: PARISH OF LEZAYRE

Original coloured.

1:23



**Plan**  
of part of the Quarterland of  
**KERROWMOOR**  
in the Parish of Lezayre  
the Property of  
Mr. J. Shillicorn &  
Mrs. Kissack.

Contents.

No.	A	R	P
1	1	1	33
2	1	3	28
3	1	2	38 $\frac{1}{2}$
4	2	1	34 $\frac{1}{2}$
5	0	0	37
6	0	3	25
7	0	2	22
8	0	1	38
9	0	3	2
10	3	2	5
Roads	14	0	23
Total	14	2	61

Scale of 2 Chains to one Inch

Woods  
Surveyor 1812