

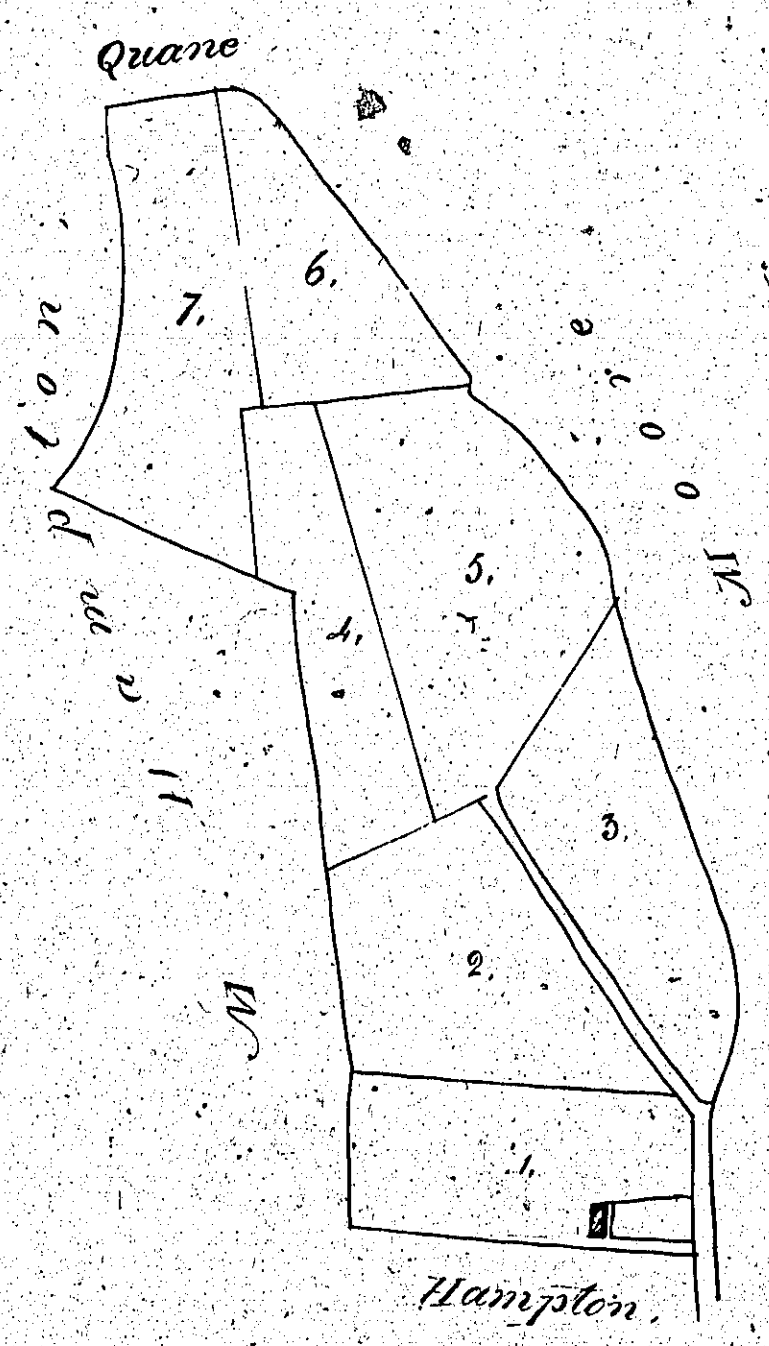
ISLE OF MAN GOVERNMENT: GENERAL REGISTRY

ASYLUM PLANS: PARISH OF BRADDAN

Original monotone

1:23

(92)



Quilvenny
in
Braddan
belonging to
Robert Craun.

Contents

	<i>ac</i>	<i>r</i>
1	1	1.8
2	1	2.4
3	1	1.4
4	0	3.36
5	1	3.16
6	0	3.32
7	1	1.20
Total	9	1.0

Three chains to an Inch.

Copied from Sir's Plan n.
by Jas. Woods
Surveyor 1842

(293)

ISLE OF MAN GOVERNMENT: GENERAL REGISTRY

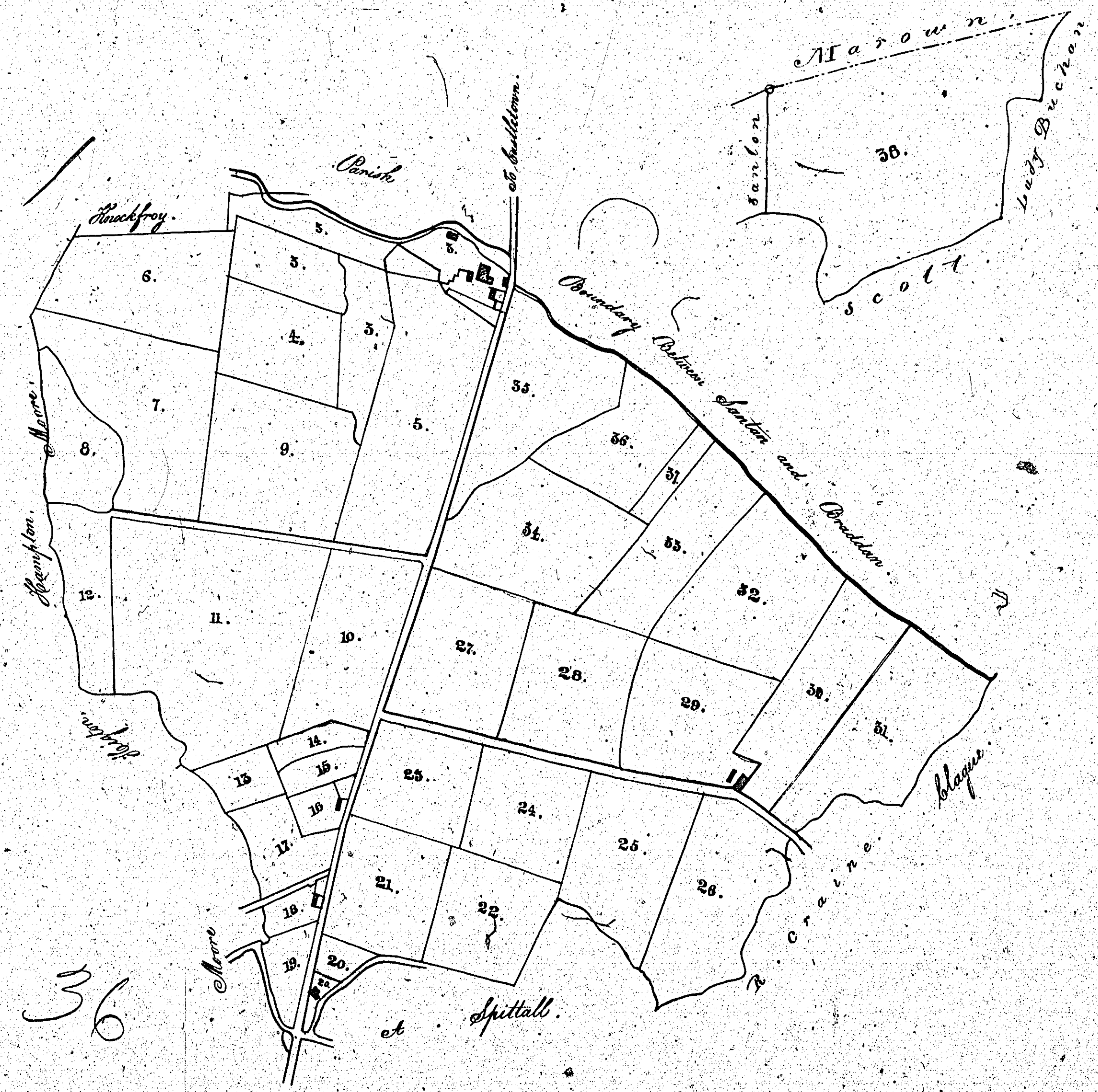
ASYLUM PLANS: PARISH OF BRADDAN

Original monotone

1:23

CONTENTS

No.	A. R. P.
1	0. 0. 0
2	0. 0. 0
3	11. 0. 7
4	4. 3. 30
5	10. 2. 22
6	7. 0. 0
7	9. 1. 30
8	4. 0. 12
9	8. 1. 0
10	6. 3. 29
11	16. 3. 10
12	3. 1. 38
13	1. 0. 28
14	1. 0. 10
15	1. 0. 0
16	1. 0. 10
17	2. 2. 0
18	0. 3. 24
19	1. 1. 32
20	1. 0. 13
21	5. 0. 26
22	5. 1. 6
23	4. 3. 14
24	5. 1. 16
25	7. 0. 16
26	7. 2. 11
27	6. 3. 37
28	6. 2. 20
29	6. 3. 5
30	6. 3. 0
31	8. 1. 30
32	8. 0. 4
33	6. 2. 10
34	8. 2. 2
35	7. 1. 11
36	4. 3. 30
37	1. 0. 30
38	2. 0. 38
38	20. 1. 32
Total	222. 2. 23



36

Scale - 6 chains to an inch.

Mount Murray
in Braddan
belonging to
Lieut. Col^l Murray.

Copied from a Plan drawn
by the Rev. Mr. ...

ISLE OF MAN GOVERNMENT: GENERAL REGISTRY

ASYLUM PLANS: PARISH OF BRADDAN

Originals monotone

1:23

94
Entack
in
Braddan
belonging to
S. L. Hermodr.

Contents


N ^o	a. r. f.
1	0.0.18
2	3.0.20
3	0.2.26
Total	3.3.24



Scale - 2 chains to an Inch

Copied from Title Plan 43.
by Jas. Woods Surveyor 1865.

95
Plan of House No.
part of Bullbenny
Parish of Braddan
the property of
Mrs Ann Keega



Scale of chains one to an Inch

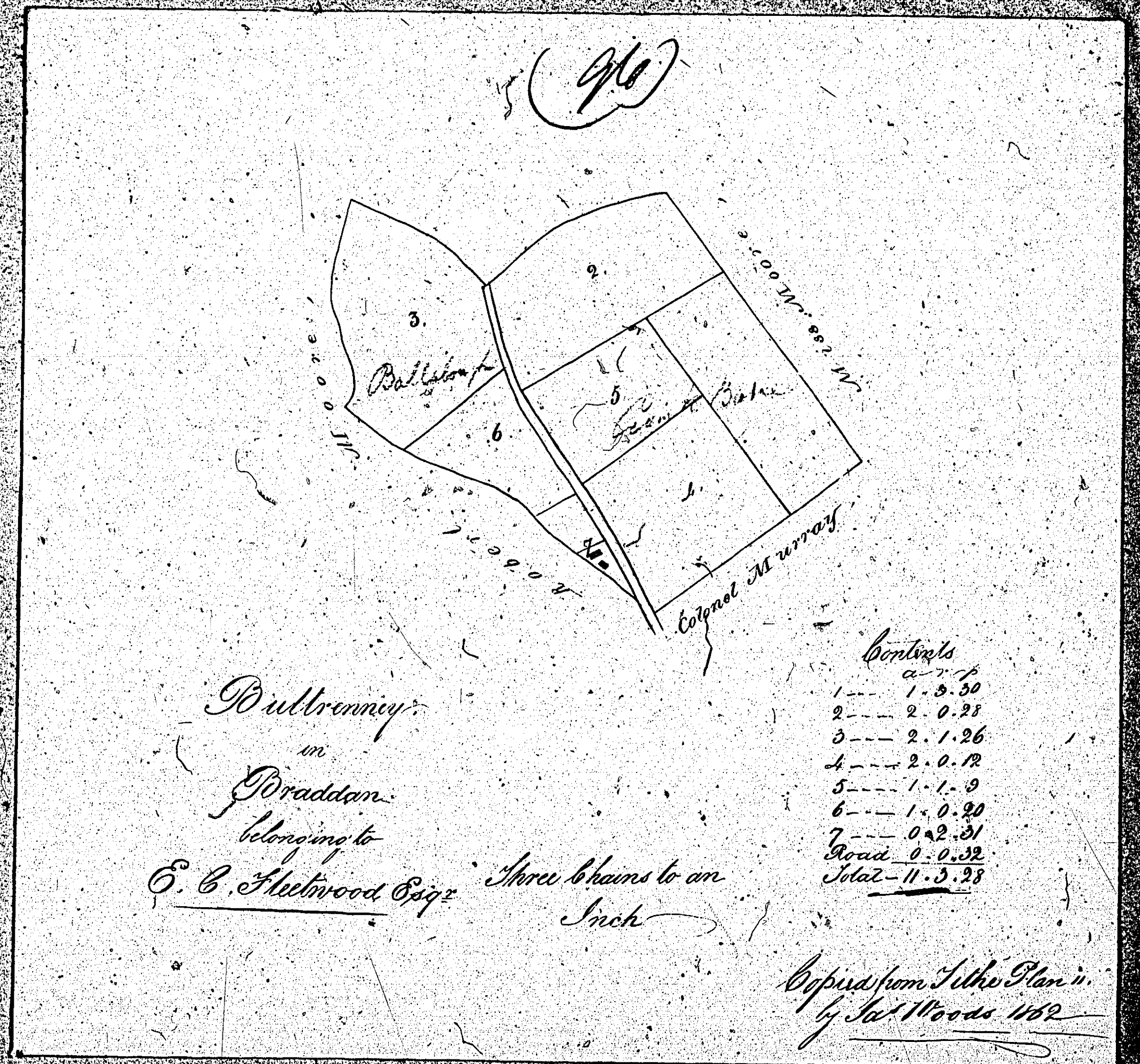
Jas. Woods Surveyor 1862.

ISLE OF MAN GOVERNMENT: GENERAL REGISTRY

ASYLUM PLANS: PARISH OF BRADDAN

Original monotone

1:23



ISLE OF MAN GOVERNMENT: GENERAL REGISTRY

ASYLUM PLANS: PARISH OF BRADDAN

Original monotone

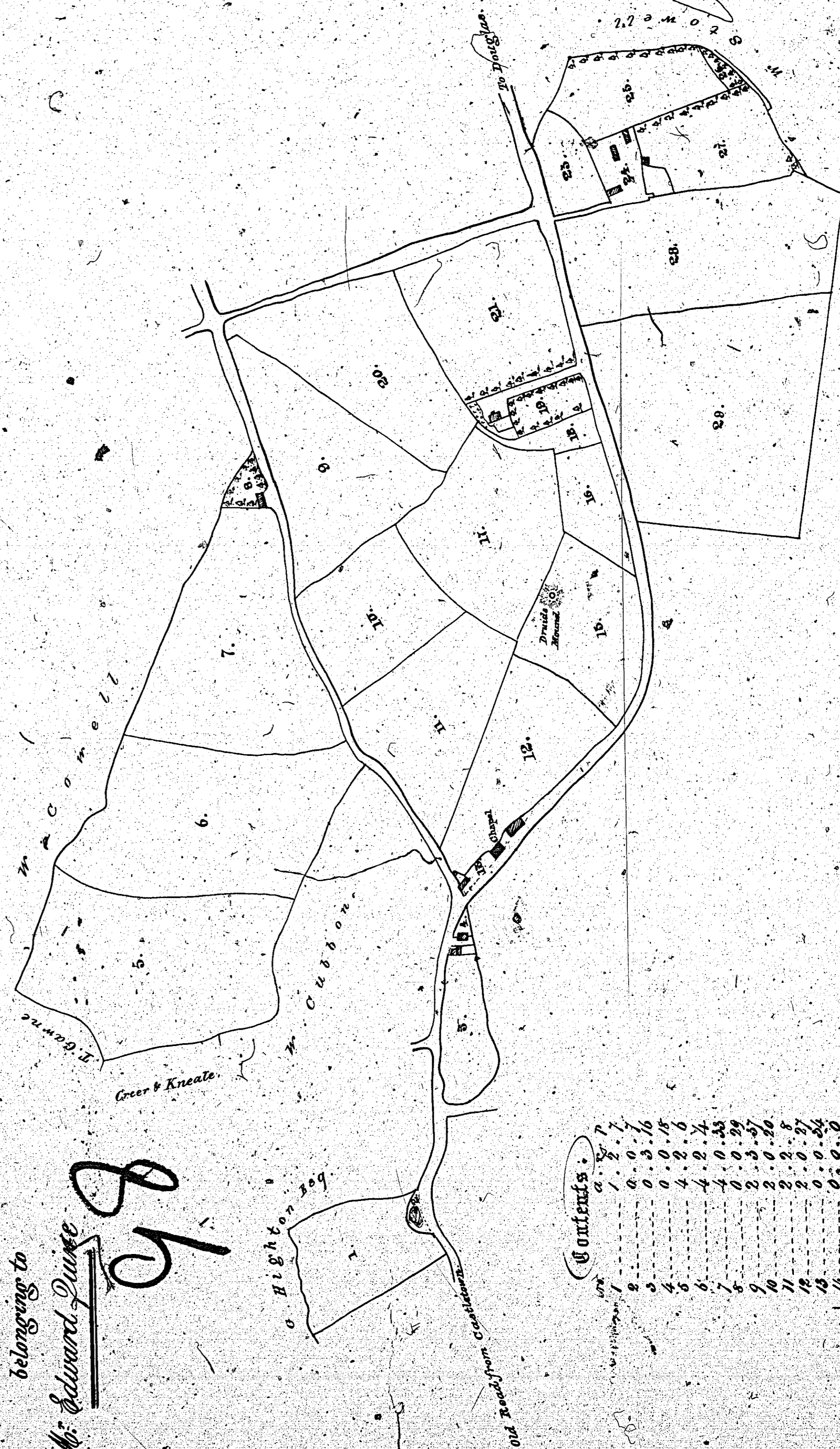
1:23

in Braddan

belonging to

Mr. Edward Quirk

698



Scale - 3 Chains to an Inch.

Contents.

1	1
2	1
3	1
4	1
5	1
6	1
7	1
8	1
9	1
10	1
11	1
12	1
13	1
14	1
15	1
16	1
17	1
18	1
19	1
20	1
21	1
22	1
23	1
24	1
25	1
26	1
27	1
28	1
29	1
30	1
31	1
32	1
33	1
34	1
35	1
36	1
37	1
38	1
39	1
40	1
41	1
42	1
43	1
44	1
45	1
46	1
47	1
48	1
49	1
50	1
51	1
52	1
53	1
54	1
55	1
56	1
57	1
58	1
59	1
60	1
61	1
62	1
63	1
64	1
65	1
66	1
67	1
68	1
69	1
70	1
71	1
72	1
73	1
74	1
75	1
76	1
77	1
78	1
79	1
80	1
81	1
82	1
83	1
84	1
85	1
86	1
87	1
88	1
89	1
90	1
91	1
92	1
93	1
94	1
95	1
96	1
97	1
98	1
99	1
100	1

Copied from *Survey of the Isle of Man*,
by Charles Wood,
Surveyor 1862.