

ISLE OF MAN GOVERNMENT: GENERAL REGISTRY

ASYLUM PLANS: PARISH OF BRADDAN

Original monotone

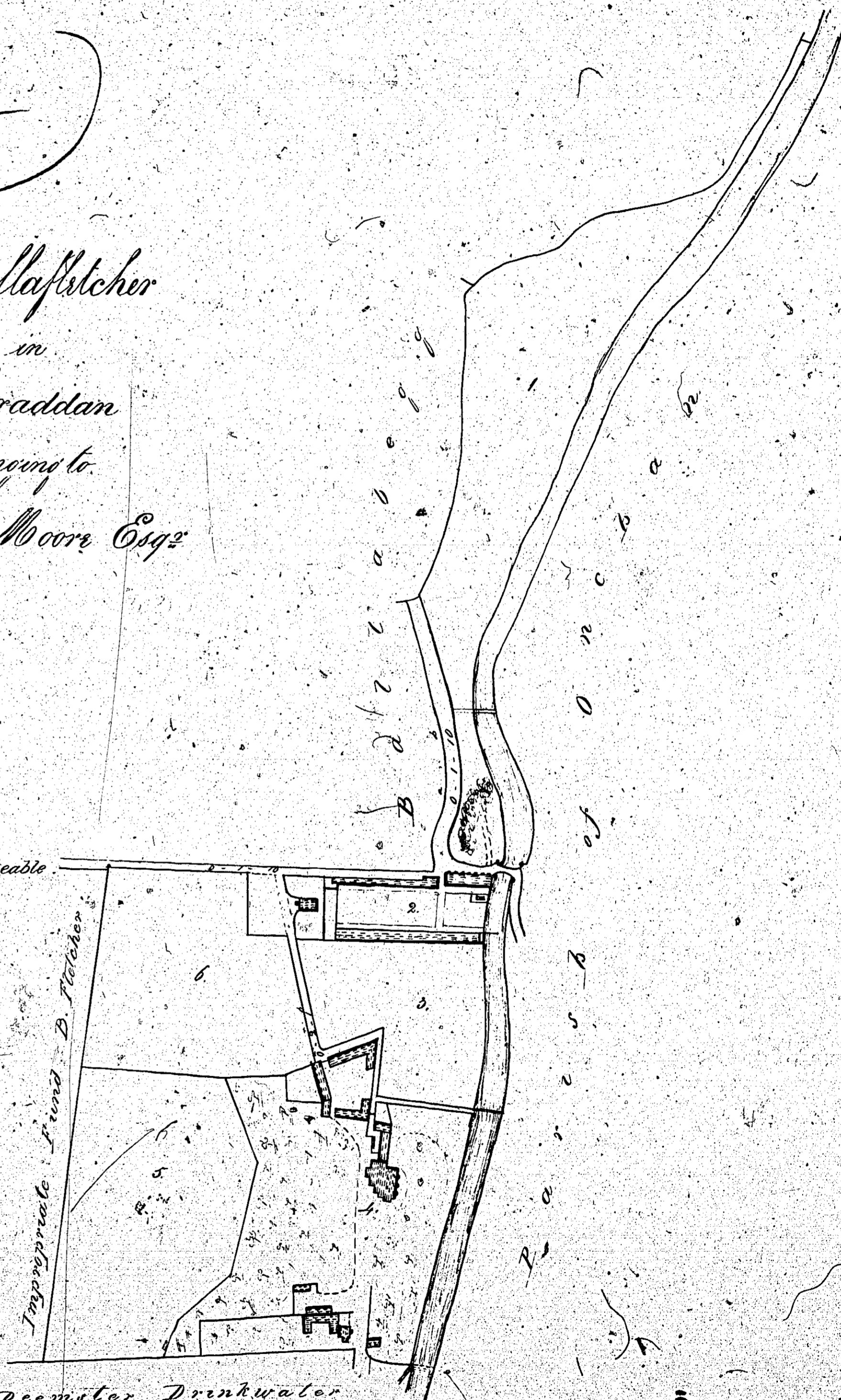
1:23

(64)

Dallaflitches
in
Braddan
belonging to
W. J. Moore Esq

Contents

	<i>a r p</i>	
<i>Ballabeg</i> 1	5. 5. 30	<i>Talbeable</i>
2	1. 0. 15	
3	2. 1. 29	
4	6. 0. 22	
5	4. 3. 23	
6	4. 0. 0	
<i>Roads</i>	1. 6. 21	
<i>River</i>	2. 5. 10	
<i>Total</i>	28. 1. 30	



3 Chains to an Inch

Deemster. Drinkwater

James Woods
Surveyor 1862

ISLE OF MAN GOVERNMENT: GENERAL REGISTRY

ASYLUM PLANS: PARISH OF BRADDAN

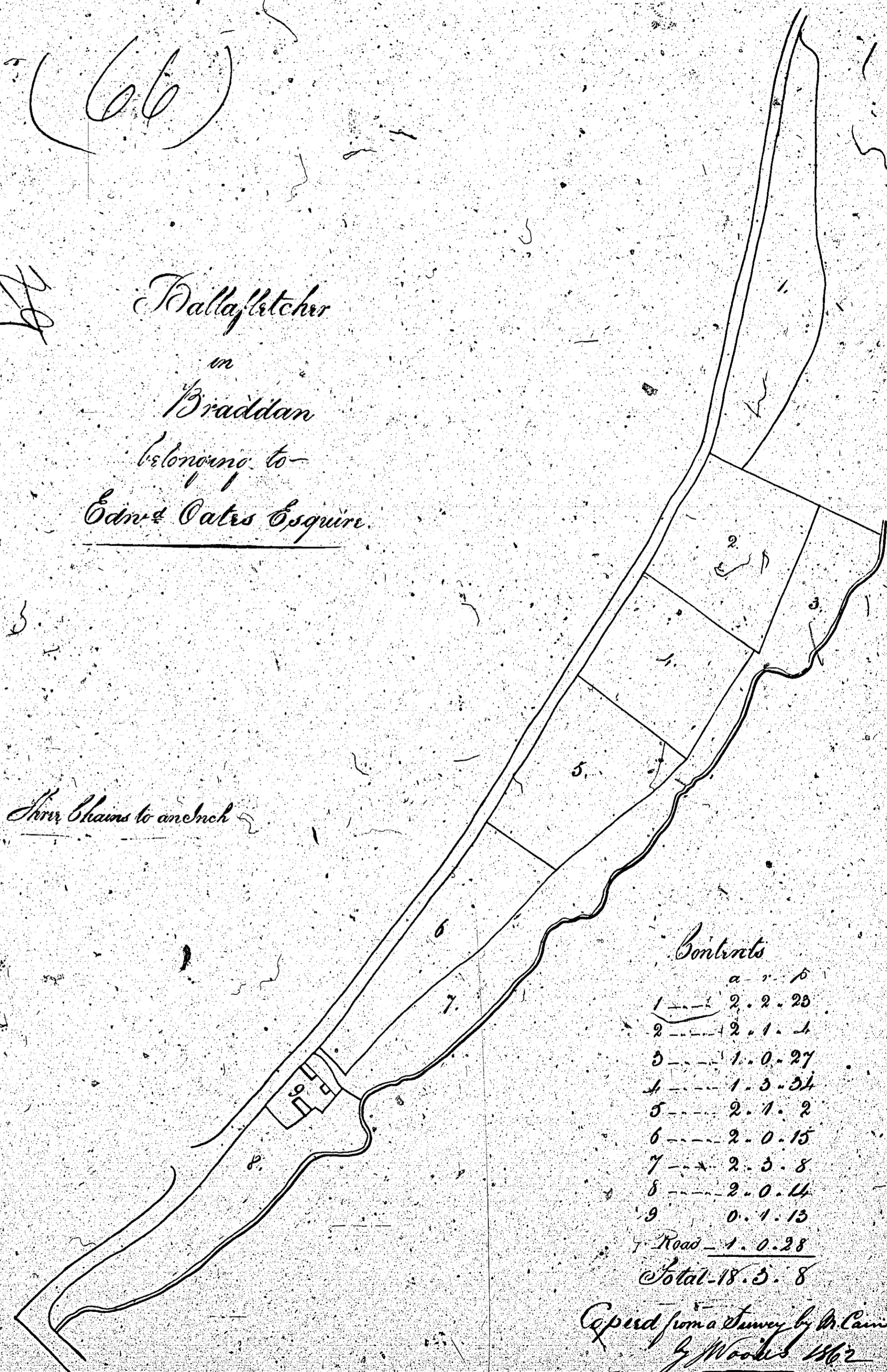
Original monotone

1:23

(66)

Wallaflitcher
in
Braddan
belonging to
Edm. & Peter Esquire.

Three chains to anchor



Contracts	
a	b
1	2.2.28
2	2.1.1
3	1.0.27
4	1.3.34
5	2.1.2
6	2.0.15
7	2.3.8
8	2.0.14
9	0.1.13
Road	1.0.28
Total	18.5.8

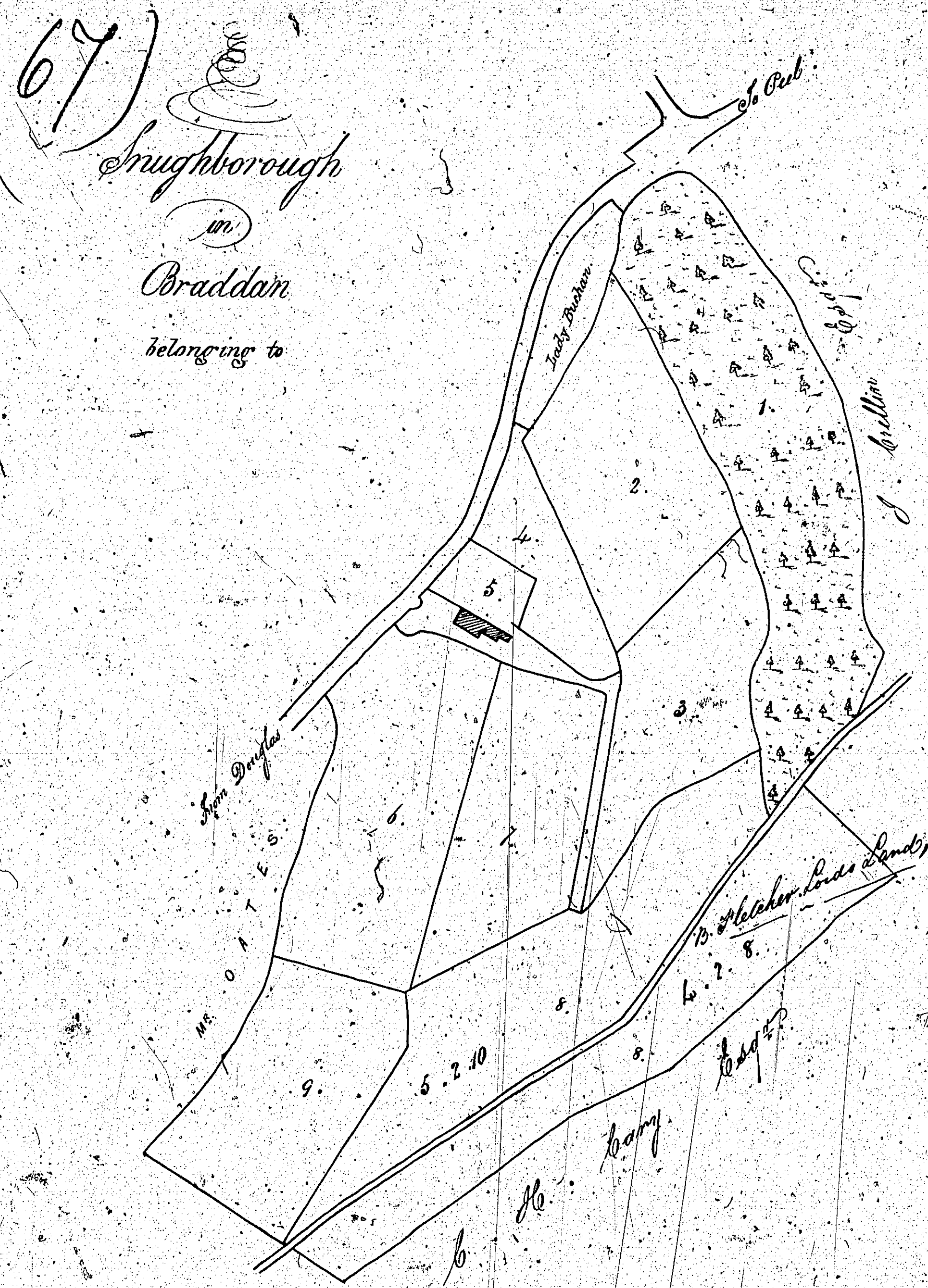
*Copied from a survey by Mr. Cam
1762*

ISLE OF MAN GOVERNMENT: GENERAL REGISTRY

ASYLUM PLANS: PARISH OF BRADDAN

Original monotone

1:23



Contents.

Plot	Chains	Links	Furlongs
1	6	2	16
2	3	0	20
3	2	0	16
4	1	1	21
5	1	1	4
6	4	1	25
7	0	0	15
8	10	0	15
9	2	1	24
Total	36	3	2

Scale
3 Chains to an Inch.

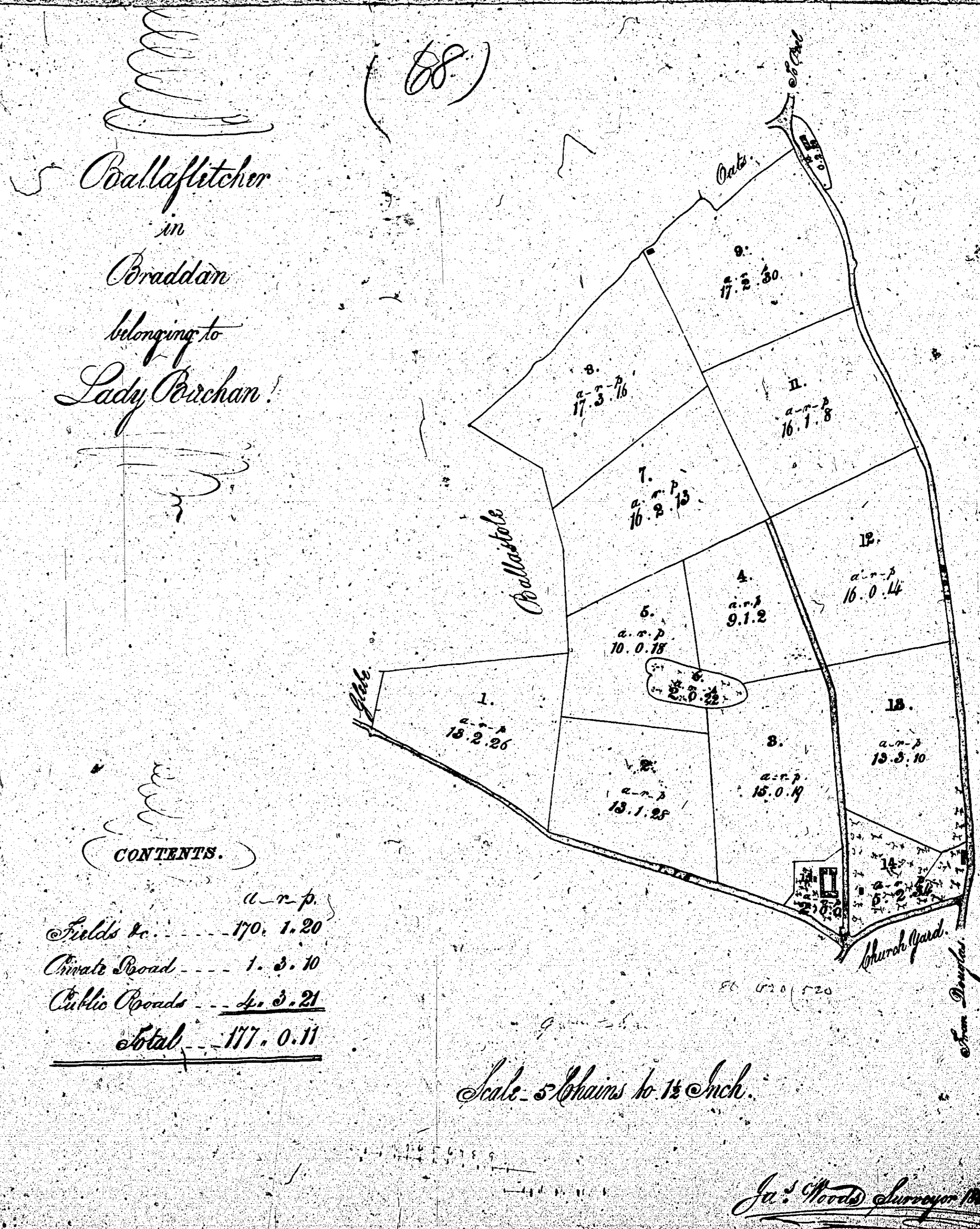
James Woods Surveyor 1863.

ISLE OF MAN GOVERNMENT: GENERAL REGISTRY

ASYLUM PLANS: PARISH OF BRADDAN

Original coloured (decorative)

1:23



ISLE OF MAN GOVERNMENT: GENERAL REGISTRY

ASYLUM PLANS: PARISH OF BRADDAN

- 69 Original monotone
- 70 Original monotone, marked

1:23

